

+NOTICE!!

These documents have been scanned!

Do not place un-scanned documents beneath this notice!

Do not remove this notice from this file!

GPO Jacket No. 560-102
Print Order 61549
Rise Business Services, LLC
Job=AZ15 9/17/2019



Box Number= AZ15255



Claim Begin-End: AMC060858-AMC060858

1 Initial Receipt



AZ15255-6

AMC060069-AMC060951

A MC 6085

UNITED STATES
DEPARTMENT OF THE INTERIOR
BUREAU OF LAND MANAGEMENT

m 1370-20
vember 1967)

No. 947650

09-06-79

DATE

PARENT SERIAL NUMBER

ASSIGNMENT SERIAL NUMBER

Mining Claim Location Notices(15): Oro Fino et al SUBJECT
APPLICANT: REMITTER IF DIFFERENT THAN APPLICANT:

Golconda Chemicals Corp.
P.O. Box 1190
Kingman, AZ 86401

Robert S. Ray
710 Rodeo Rd.
Fullerton, CA 92632

AMC 60858

Indexed
AMC 60025 - AMC 60039

PURPOSE	FUND SYMBOL	AMOUNT
ING FEE EARNED	140850	75.00
VANCE FILING FEE AND/OR RENTAL	14X6800	
	14X6875(11)	5.00

ACRES COUNTY
W LEASE

EFFECTIVE DATE

OLD LEASE NEW LEASE

SIGNMENT:
COMPLETE AREA ☐

PORTION OF AREA:
ASSIGNED AREA

RETAINED AREA

	FUND SYMBOL	COUNTY	AMOUNT
APPLY: FILING FEE	140850		80.00
RENTAL			

REFUND

RETAIN IN UNEARNED ACCOUNT

TOTAL

80.00

REMARKS location notice received for

OF INTEREST BUT NOT
OF SPECIFIC AREA: ☐

OND FILED ☐BOND FILED ☐

King Fraction

Acting

Chief, Branch of Records and Data Management

BY DATE

DO NOT ACCEPT THIS COPY AS A RECEIPT

PRINTING ADVICE COPY

NOTICE!!

These documents have been scanned!

Do not place un-scanned documents beneath this notice!

Do not remove this notice from this file!

GPO Jacket No. 560-102
Print Order 61549
Rise Business Services, LLC
Job=AZ15 9/17/2019



Box Number= AZ15255



Claim Begin-End: AMC060858-AMC060858

2 Correspondence



AZ15255-6

AMC060069-AMC060951



United States Department of the Interior

BUREAU OF LAND MANAGEMENT

Arizona State Office

One North Central Avenue, Suite 800

Phoenix, Arizona 85004-4427

www.blm.gov/az/

MAR 07 2016



In Reply Refer To:

3800 (920) AT

AMC331685/AMC60025/AMC60858

CERTIFIED MAIL – RETURN RECEIPT REQUESTED No. 7014 0150 0000 5578 6153

NOTICE

Goldconda Resources Corp	:	This Decision Affects Those Claims
PO Box 447	:	Shown in the Block Below.
Congress, AZ 85332	:	

See Enclosure

Transfer(s) Not Processed

A conveyance document to transfer ownership of the mining claims listed in the enclosure was received by the Bureau of Land Management (BLM), Arizona State Office. The transfers of ownership cannot be processed for the following reason(s):

According to BLM records, the grantor on the conveyance document, Goldconda Resources Corp, does not own the claims. The owner according to BLM records is West Sedco Inc.

Also, there were two lists of unpatented mining claims received with this request. Both are identical except for the list dated December 9, 2015, that has one addition mining claim, Serial Number AMC60858.

If your intent was to transfer 16 vice 15 claims, an insufficient amount of money was received. The processing fee for a transfer of interest is \$10 per claim, per grantee. An additional fee of \$10 is required.

If appropriate, please submit a corrected conveyance document, required documents, or additional fees, within 30 days of your receipt of this notice. If the required information is not received within the 30-day timeframe, no further action will be taken, and the BLM will retain the non-refundable processing fees submitted.

If additional information is required, please contact Amy Thrower at 602-417-9334. Please include your AMC serial number(s) on all correspondence.

A handwritten signature in black ink that reads "Rebecca Heick". The script is cursive and fluid.

Rebecca Heick
Deputy State Director
Lands, Minerals and Energy Division

Enclosure

SENDER: COMPLETE THIS SECTION

- Complete items 1, 2, and 3. Also complete item 4 if Restricted Delivery is desired.
- Print your name and address on the reverse so that we can return the card to you.
- Attach this card to the back of the mailpiece, or on the front if space permits.

1. Article Addressed to:

GOLDCONDA RESOURCES CORP
PO BOX 447
CONGRESS AZ 85332
920/AT/AMC331685/60025/60858

COMPLETE THIS SECTION ON DELIVERY

A. Signature
☒ Agent
☐ Addressee
[Signature]

B. Received by (Printed Name)
Gail M. Green

C. Date of Delivery
11/11

D. Is delivery address different from item 1? ☐ Yes
 If YES, enter delivery address below: ☐ No

2016 MAR 11 3:58
PHOENIX, ARIZONA

3. Service Type
☒ Certified Mail ☐ Express Mail
☐ Registered ☒ Return Receipt for Merchandise
☐ Insured Mail ☐ C.O.D.

4. Restricted Delivery? (Extra Fee) ☐ Yes

2. Article Number
 (Transfer from service label) **7014 0150 0000 5578 6153**

PS Form 3811, February 2004

Domestic Return Receipt


102595-02-M-1540

UNITED STATES POSTAL SERVICE

AZ 852

11 MAR '16

PM 9 L




First-Class Mail
Postage & Fees Paid
USPS
Permit No. G-10

• Sender: Please print your name, address, and ZIP+4 in this box •

UNITED STATES
DEPARTMENT OF THE INTERIOR
Bureau of Land Management
Arizona State Office
One N. Central Avenue, Suite 800
Phoenix, AZ 85004-4427

442700



FEB 05 2010

In Reply Refer To:

3800 (9330) AT

AMC60025, AMC60858, AMC331685, AMC335422

CERTIFIED MAIL – RETURN RECEIPT REQUESTED

NOTICE

Dan Jacobs, Goldconda Resources Corp.
PO Box 447
Congress, Arizona 85332
7008 2810 0000 6280 6101

:
:
:

This Decision Affects Those Claims
Shown in the Block Below.

US American Resources Inc.
3839 Briargrove Lane Apt 6305
Dallas, Texas 75287
7008 2810 0000 6280 6170

AMC60025 - 60039, AMC60858, AMC331685 - 331688, AMC335422 - 335423
Black Metal, Copper King, Gold Reserve, Green Linal, Montreal, Miwot, Oro Fino, Monitor,
Monitor Extension, Monitor No. 1, 3 - 7, King Fraction, W.S. Marle #2 - #4, #8, #1, #9

Transfer(s) Not Processed

A Quit Claim Deed (QCD) to transfer ownership of the mining claim(s) listed above was received by the Bureau of Land Management (BLM) Arizona State Office. The transfer(s) of ownership cannot be processed for the following reason:

According to BLM records, these claims are not owned by the grantor on the QCD, Goldconda Resources, Corp. They are in the name of US American Res Inc. The QCD must be from the current owner of record.

If appropriate, please submit a corrected QCD, required documents, or additional fees, within 30 days of your receipt of this notice. If the required information is not received with the 30-day timeframe, no further action will be taken, and the BLM will retain the non-refundable processing fees submitted.

Corrective documents received timely.

AT

If additional information is required, please contact Amy Thrower at 602-417-9334. Please include your AMC serial number(s) on all correspondence.

Ruben A. Sanchez
Acting Group Administrator
Lands and Minerals

AThrower:lm:020310

SENDER: COMPLETE THIS SECTION

- Complete items 1, 2, and 3. Also complete item 4 if Restricted Delivery is desired.
- Print your name and address on the reverse so that we can return the card to you.
- Attach this card to the back of the mailpiece, or on the front if space permits.

1. Article Addressed to:

Dan Jacobs, Goldconda Resources Corp.
PO Box 447
Congress, Arizona 85332
AZ933 AT AMC60025, AMC60858,
AMC331685, AMC335422

2. Article Number

(Transfer from service label)

7008 2810 0000 6280 6101

PS Form 3811, February 2004

Domestic Return Receipt

102595-02-14-1546

COMPLETE THIS SECTION ON DELIVERY**A. Signature:**

Dan Jacobs

☐☐**B. Received by (Printed Name)**

Dan Jacobs

C. Date of

- D. Is delivery address different from item 1? ☐ Yes**
If YES, enter delivery address below: ☐ No

3. Service Type

- ☐ Certified Mail ☐ Express Mail
☐ Registered ☐ Return Receipt for Merchandise
☐ Insured Mail ☐ C.O.D.

4. Restricted Delivery? (Extra Fee)☐ Yes

UNITED STATES POSTAL SERVICE



First-Class Mail
Postage & Fees Paid
USPS
Permit No. G-10

• Sender: Please print your name, address, and ZIP+4 in this box •

RECEIVED
BLM AZ STATE OFFICE

2010 MAR -2 P 1111

PHOENIX, ARIZONA

BUREAU OF LAND MANAGEMENT
ARIZONA STATE OFFICE
ONE NORTH CENTRAL AVENUE
SUITE 800
PHOENIX, AZ 85004-2203

27





United States Department of the Interior

BUREAU OF LAND MANAGEMENT

Arizona State Office
One North Central Avenue, Suite 800
Phoenix, Arizona 85004-4427
www.blm.gov/az/



In Reply Refer To: February 5, 2010
3800 (9330) AT
AMC60025, AMC60858, AMC331685, AMC335422

CERTIFIED MAIL – RETURN RECEIPT REQUESTED

NOTICE

Dan Jacobs, Goldconda Resources Corp.
PO Box 447
Congress, Arizona 85332
7008 2810 0000 6280 6101

This Decision Affects Those Claims
Shown in the Block Below.

US American Resources Inc.
3839 Briargrove Lane Apt 6305
Dallas, Texas 75287
7008 2810 0000 6280 6170

AMC60025 - 60039, AMC60858, AMC331685 - 331688, AMC335422 - 335423
Black Metal, Copper King, Gold Reserve, Green Linal, Montreal, Miwot, Oro Fino, Monitor,
Monitor Extension, Monitor No. 1, 3 - 7, King Fraction, W.S. Marle #2 - #4, #8, #1, #9

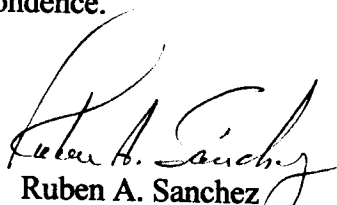
Transfer(s) Not Processed

A Quit Claim Deed (QCD) to transfer ownership of the mining claim(s) listed above was received by the Bureau of Land Management (BLM) Arizona State Office. The transfer(s) of ownership cannot be processed for the following reason:

According to BLM records, these claims are not owned by the grantor on the QCD, Goldconda Resources, Corp. They are in the name of US American Res Inc. The QCD must be from the current owner of record.

If appropriate, please submit a corrected QCD, required documents, or additional fees, within 30 days of your receipt of this notice. If the required information is not received with the 30-day timeframe, no further action will be taken, and the BLM will retain the non-refundable processing fees submitted.

If additional information is required, please contact Amy Thrower at 602-417-9334. Please include your AMC serial number(s) on all correspondence.

A handwritten signature in black ink, appearing to read "Ruben A. Sanchez". The signature is fluid and cursive, with the first name "Ruben" and last name "Sanchez" clearly distinguishable.

Ruben A. Sanchez
Acting Group Administrator
Lands and Minerals

UNITED STATES
DEPARTMENT OF THE INTERIOR
Bureau of Land Management
Arizona State Office
One N. Central Avenue, Suite 800
Phoenix, AZ 85004-4427

RECEIVED
BLM AZ STATE OFFICE
OFFICIAL BUSINESS
PENALTY FOR PRIVATE USE \$300

RECEIVED
BLM AZ STATE OFFICE
OFFICIAL BUSINESS
PENALTY FOR PRIVATE USE \$300
MAR 16 2:00 PM
UNCLAIMED
FROM 7526752875255

W
2-8-10
2-26-10
3-4-10


7526752875255

CERTIFIED MAIL

AN EQ



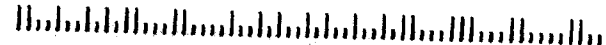
7008 2810 0000 6280 6170



UNITED STATES POSTAGE
U.S. OFFICIAL MAIL
PENALTY FOR
PRIVATE USE \$300
02 1A
0004205804
MAILED FROM ZIP CODE 85004
\$ 05.54⁰
FEB 05 2010

US American Resources Inc.
3839 Briargrove Lane Apt 6305
Dallas, Texas 75287
AZ933 AT AMC60025, AMC60858,
AMC331685, AMC335422

NIXIE 750 5E 1 70 03/11/10
RETURN TO SENDER
UNCLAIMED
UNABLE TO FORWARD
BC: 85004442700 *1134-07975-11-32



PLACE STICKER AT TOP OF ENVELOPE TO THE RIGHT
OF THE RETURN ADDRESS TO BE MAILED

SENDER: COMPLETE THIS SECTION

- Complete items 1, 2, and 3. Also complete item 4 if Restricted Delivery is desired.
- Print your name and address on the reverse so that we can return the card to you.
- Attach this card to the back of the mailpiece, or on the front if space permits.

1. Article Addressed to:

US American Resources Inc.
3839 Briargrove Lane Apt 6305
Dallas, Texas 75287
AZ933 AT AMC60025, AMC60858,
AMC331685, AMC335422

2. Article Number

(Transfer from service label)

7008 2810 0000 6280 6170

COMPLETE THIS SECTION ON DELIVERY

A. Signature

X

☐ Agent

☐ Addressee

B. Received by (Printed Name)

C. Date of Delivery

D. Is delivery address different from item 1? ☐ Yes

If YES, enter delivery address below: ☐ No

3. Service Type

☐ Certified Mail

☐ Express Mail

☐ Registered

☐ Return Receipt for Merchandise

☐ Insured Mail

☐ C.O.D.

4. Restricted Delivery? (Extra Fee)

☐ Yes



United States Department of the Interior

BUREAU OF LAND MANAGEMENT

Arizona State Office
One North Central Avenue, Suite 800
Phoenix, AZ 85004-4427
www.blm.gov/az/



In Reply Refer To:
3800 (933) AB

AMC60025, AMC60858
AMC335422, AMC331685

MAY 19 2006

CERTIFIED MAIL – RETURN RECEIPT REQUESTED No. 7005 2570 0001 0700 8543

A. Bunda
5/19/06

NOTICE

Dan Jacobs	:	AMC60025 - 60039
Goldconda Resources Corp	:	AMC60858
Roma Arizona Resources LLC	:	AMC331685 - 331688
P.O. Box 447	:	AMC335422 - 335423
Congress, Arizona 85332	:	

Transfers Not Processed

On September 20, 2005, a Quit Claim Deed (QCD), to transfer ownership of 22 mining claims from Goldconda Resources Corp. to Roma Arizona Resources LLC, was received by the Arizona State Office, Bureau of Land Management.

According to BLM records, the owner of record for AMC60025 - AMC60039, and AMC60858 is Goldconda Resources Inc. The owner of record for AMC331685 - 331688 and AMC335422 - 335423 is West Sedco Inc. Because Goldconda Resources Corporation is not the owner of record of any of these mining claims, the Quit Claim Deed to transfer these mining claims cannot be processed.

On August 15, 2005, we received a document listing these same 22 mining claims, stating that you would like these claim listed under Goldconda Resources Corp. We cannot transfer ownership of mining claims in this way. We require a properly executed QCD to transfer ownership of a mining claim. If the situation is a company name change, rather than ownership transfer, then we would require an official document showing that the company name has been changed; or a notarized document from an authorized company representative stating that there has been an official company name change and requesting that BLM change our records to reflect the new company name.

Please provide the requested documents within 30 days of your receipt of this notice so that your QCD may be processed. If we do not receive the necessary documents within this timeframe the QCD will not be processed and BLM will retain the non-refundable processing fees paid.

Proper documents provided 5/31/06 AB
Transfer processed.

If additional information is required, please call Amy Bunda at (602) 417-9334. Please include your AMC serial number(s) on all correspondence.

/s/ ALVIN L. BURCH

Alvin L. Burch
Group Administrator
Renewable and Mineral Resources Group

ABunda:pb:05/19/06

Date: 5/19/06

ROUTING AND TRANSMITTAL SLIP

TO: (Name, office symbol, room number, building, Agency/Post)	Initials	Date
1. Amy Bunda (AZ 933)	AB	5/19/06
2. Al Burch (AZ 932)	A. Burch	5/19/06
3. Pauline Brown (AZ 933)	PB	5/25/06
4.		
5.		
6.		
7.		
8.		
9.		

Action	File	Note and Return
Approval	For Clearance	Per Conversation
As Requested	For Correction	Prepare Reply
Circulate	For Your Information	See Me
Comment	Investigate	X Signature
x Coordination	Justify	

REMARKS:

DO NOT use this form as a RECORD of approvals, concurrences, disposal, clearances, and similar actions

From: (Name, org. symbol, Agency/Post)	Room No.
Amy Bunda Land Law Examiner, AZ933	Phone No. FTS x 334

OPTIONAL FORM 41 (Rev. 7/76)
Prescribed by GSA
FPMR (41 CFR) 101-11.206



United States Department of the Interior

BUREAU OF LAND MANAGEMENT

Arizona State Office
One North Central Avenue
Phoenix, AZ 85004
www.az.blm.gov



In Reply Refer To:
3800 (AZ-933) RE
AMC60025
AMC60858
AMC 331685
AMC 335422

NOV 03 2005

Rec'd Nov. 7, 2005

CERTIFIED MAIL – RETURN RECEIPT REQUESTED

NOTICE

Chapman, Wood & Griswold
4015 Carlisle Blvd. NE (Suite E)
Albuquerque, NM 87107

Dan Jacobs
Box 447
Congress, AZ 85332

:
:
:
:
:
:
:

Lode Mining Claims
AMC 60025 – 60039
AMC 60858
AMC 331685 – 331688
AMC 335422 – 335423

Notice of Duplicate Payment for Annual Maintenance Fees

According to our records, the 2006 maintenance fee payment for the following claims: AMC 60025 thru AMC 60039, AMC 60858, AMC 331685 thru AMC 331688, and AMC 335422 thru AMC 335423, was paid by Chapman, Wood & Griswold on August 8, 2005, and by Dan Jacobs on August 15, 2005.

Please review your records, check one of the actions below, sign, date, and return this letter to us at your earliest convenience.

- ☒ 1) Please authorize a refund to Chapman, Wood & Griswold
- ☐ 2) Please authorize a refund to Dan Jacobs
- ☐ 3) Please apply the duplicate payment to the 2007 maintenance fee due on or before September 1, 2006.
- ☐ 4) Please leave the duplicate 2006 payment and note the files.


[Signature]
Remitter's Signature

Nov 22, 2005
Date

Response received from Chapman, Wood & Griswold to refund their payment. No response from Dan Jacobs. Therefore Refund authorized for C, W & G 2,750 for duplicate payment of 22 claims. QB

The payment will be **considered a duplicate payment** and the files so noted if you do not respond within 30 days of receipt of this letter. If additional information is required, please contact Rod Ebert at 602-417-9397.

Sincerely,

A handwritten signature in black ink, appearing to read "Ivy J. Garcia". The signature is fluid and cursive, with a large initial "I" and "G".

Ivy J. Garcia
Group Administrator,
Lands/Minerals Adjudication and Withdrawals



United States Department of the Interior

BUREAU OF LAND MANAGEMENT

Arizona State Office
One North Central Avenue
Phoenix, AZ 85004
www.az.blm.gov



In Reply Refer To:
3800 (AZ-933) RE
AMC60025
AMC60858
AMC 331685
AMC 335422

NOV 03 2005

CERTIFIED MAIL - RETURN RECEIPT REQUESTED

NOTICE

Chapman, Wood & Griswold
4015 Carlisle Blvd. NE (Suite E)
Albuquerque, NM 87107

Dan Jacobs
Box 447
Congress, AZ 85332

Lode Mining Claims
AMC 60025 - 60039
AMC 60858
AMC 331685 - 331688
AMC 335422 - 335423

Notice of Duplicate Payment for Annual Maintenance Fees

According to our records, the 2006 maintenance fee payment for the following claims: AMC 60025 thru AMC 60039, AMC 60858, AMC 331685 thru AMC 331688, and AMC 335422 thru AMC 335423, was paid by Chapman, Wood & Griswold on August 8, 2005, and by Dan Jacobs on August 15, 2005.

Please review your records, check one of the actions below, sign, date, and return this letter to us at your earliest convenience.

- ☐ 1) Please authorize a refund to Chapman, Wood & Griswold
- ☐ 2) Please authorize a refund to Dan Jacobs
- ☐ 3) Please apply the duplicate payment to the 2007 maintenance fee due on or before September 1, 2006.
- ☐ 4) Please leave the duplicate 2006 payment and note the files.

Remitter's Signature

Date

No response from Dan Jacobs. \$2750 refunded to Chapman, Wood & Griswold.

The payment will be **considered a duplicate payment** and the files so noted if you do not respond within 30 days of receipt of this letter. If additional information is required, please contact Rod Ebert at 602-417-9397.

Sincerely,

/s/ Ivy J. Garcia

Ivy J. Garcia
Group Administrator,
Lands/Minerals Adjudication and Withdrawals

REbert:pb:10/27/05

SENDER: COMPLETE THIS SECTION

- Complete items 1, 2, and 3. Also complete item 4 if Restricted Delivery is desired.
- Print your name and address on the reverse so that we can return the card to you.
- Attach this card to the back of the mailpiece, or on the front if space permits.

1. Article Addressed to:

NOV 03 2005

Dan Jacobs
Box 447

Congress, AZ 85003

933(RE) AMC60021 00858, 331685, 335422

COMPLETE THIS SECTION ON DELIVERY

A. Signature

X *Dan Jacobs*

☐ Agent

☐ Addressee

B. Received by (Printed Name)

DAN JACOBS

C. Date of Delivery

11-7-05

D. Is delivery address different from item 1? ☐ Yes

If YES, enter delivery address below:

☐ No

3. Service Type

☒ Certified Mail

☐ Express Mail

☐ Registered

☒ Return Receipt for Merchandise

☐ Insured Mail

☐ C.O.D.

4. Restricted Delivery? (Extra Fee)

☐ Yes

2. Article Number

(Transfer from service label)


7005 1160 0003 7583 2109

PS Form 3811, February 2004

Domestic Return Receipt

102596-02-M-1540

UNITED STATES POSTAL SERVICE



First-Class Mail
Postage & Fees Paid
USPS
Permit No. G-10

• Sender: Please print your name, address, and ZIP+4 in this box •

BUREAU OF LAND MANAGEMENT
ARIZONA STATE OFFICE (AZ-933)
ONE NORTH CENTRAL AVENUE
PHOENIX, AZ 85004

084

- item 4 if Restricted Delivery is desired,
☒ Print your name and address on the reverse
 so that we can return the card to you.
☒ Attach this card to the back of the mailpiece,
 or on the front if space permits.

1. Article Addressed to:

Chapman, Wood & Griswold
4015 Carlisle Blvd. NE (Suite E)
Albuquerque, NM 87107
 933(RE) AMC60025, 60858, 331685, 335422

<input checked="" type="checkbox"/> Agent <input type="checkbox"/> Addressee	
B. Received by (Printed Name) D. Irving	C. Date of Delivery 11/7/05
D. Is delivery address different from item 1? <input type="checkbox"/> Yes If YES, enter delivery address below: <input type="checkbox"/> No	
3. Service Type <input checked="" type="checkbox"/> Certified Mail <input type="checkbox"/> Express Mail <input type="checkbox"/> Registered <input checked="" type="checkbox"/> Return Receipt for Merchandise <input type="checkbox"/> Insured Mail <input type="checkbox"/> C.O.D.	
4. Restricted Delivery? (Extra Fee) <input type="checkbox"/> Yes	

2. Article Number

(Transfer from service label)


7005 1160 0003 7583 2093

PS Form 3811, February 2004

Domestic Return Receipt

102595-02-M-1540

UNITED STATES POSTAL SERVICE



First-Class Mail
 Postage & Fees Paid
 USPS
 Permit No. G-10

• Sender: Please print your name, address, and ZIP+4 in this box •

BUREAU OF LAND MANAGEMENT
ARIZONA STATE OFFICE (AZ-933)
ONE NORTH CENTRAL AVENUE
PHOENIX, AZ 85004

C041





United States Department of the Interior

BUREAU OF LAND MANAGEMENT

Arizona State Office
One North Central Avenue
Phoenix, AZ 85004
www.az.blm.gov



In Reply Refer To:
3800 (AZ-933) RE
AMC60025
AMC60858
AMC 331685
AMC 335422

NOV 03 2005

Rec'd Nov. 7, 2005

CERTIFIED MAIL – RETURN RECEIPT REQUESTED

NOTICE

Chapman, Wood & Griswold
4015 Carlisle Blvd. NE (Suite E)
Albuquerque, NM 87107

Dan Jacobs
Box 447
Congress, AZ 85332

:
:
:
:
:
:
:

Lode Mining Claims
AMC 60025 – 60039
AMC 60858
AMC 331685 – 331688
AMC 335422 – 335423

Notice of Duplicate Payment for Annual Maintenance Fees

According to our records, the 2006 maintenance fee payment for the following claims: AMC 60025 thru AMC 60039, AMC 60858, AMC 331685 thru AMC 331688, and AMC 335422 thru AMC 335423, was paid by Chapman, Wood & Griswold on August 8, 2005, and by Dan Jacobs on August 15, 2005.

Please review your records, check one of the actions below, sign, date, and return this letter to us at your earliest convenience.


- ☐ 1) Please authorize a refund to Chapman, Wood & Griswold
- ☐ 2) Please authorize a refund to Dan Jacobs
- ☐ 3) Please apply the duplicate payment to the 2007 maintenance fee due on or before September 1, 2006.
- ☐ 4) Please leave the duplicate 2006 payment and note the files.

Remitter's Signature

Date

The payment will be **considered a duplicate payment** and the files so noted if you do not respond within 30 days of receipt of this letter. If additional information is required, please contact Rod Ebert at 602-417-9397.

Sincerely,

A handwritten signature in black ink, appearing to read "Ivy J. Garcia". The signature is fluid and cursive, with the first name "Ivy" being more prominent.

Ivy J. Garcia
Group Administrator,
Lands/Minerals Adjudication and Withdrawals

SENDER: COMPLETE THIS SECTION

- Complete items 1, 2, and 3. Also complete item 4 if Restricted Delivery is desired.
- Print your name and address on the reverse so that we can return the card to you.
- Attach this card to the back of the mailpiece, or on the front if space permits.

1. Article Addressed to:

NOV 03 2005

Chapman, Wood & Griswold
4015 Carlisle Blvd. NE (Suite E)
Albuquerque, NM 87107
933(RE) AMC60025, 60858, 331685, 335422

2. Article Number

(Transfer from service label)

7005 1160 0003 7583 2093

COMPLETE THIS SECTION ON DELIVERY

A. Signature

X

B. Received by (*Printed Name*)

D. Irving

☐ Agent☐ Addressee

C. Date of Delivery

11/7/05

D. Is delivery address different from item 1?

☐ Yes

If YES, enter delivery address below:

☐ No

3. Service Type

☒ Certified Mail☐ Express Mail☐ Registered☒ Return Receipt for Merchandise☐ Insured Mail☐ C.O.D.4. Restricted Delivery? (*Extra Fee*)☐ Yes

UNITED STATES POSTAL SERVICE




First-Class Mail
Postage & Fees Paid
USPS
Permit No. G-10

- Sender: Please print your name, address, and ZIP+4 in this box •

BUREAU OF LAND MANAGEMENT
ARIZONA STATE OFFICE (AZ-933)
ONE NORTH CENTRAL AVENUE
PHOENIX, AZ 85004

0041



SENDER: COMPLETE THIS SECTION

- Complete items 1, 2, and 3. Also complete item 4 if Restricted Delivery is desired.
- Print your name and address on the reverse so that we can return the card to you.
- Attach this card to the back of the mailpiece, or on the front if space permits.

1. Article Addressed to:

NOV 03 2005

Dan Jacobs**Box 447****Congress, AZ 85332**

933(RE) AMC60025, 60858, 331685, 335422

2. Article Number

(Transfer from service label)

COMPLETE THIS SECTION ON DELIVERY

A. Signature

X

Dan Jacobs☐ Agent☐ Addressee

B. Received by (Printed Name)

DAN-JACOBS

C. Date of Delivery

11-7-05

D. Is delivery address different from item 1? ☐ Yes

If YES, enter delivery address below:

☐ No

3. Service Type

☒ Certified Mail☐ Express Mail☐ Registered☒ Return Receipt for Merchandise☐ Insured Mail☐ C.O.D.

4. Restricted Delivery? (Extra Fee)

☐ Yes

7005 1160 0003 7583 2109

UNITED STATES POSTAL SERVICE



First-Class Mail
Postage & Fees Paid
USPS
Permit No. G-10

- Sender: Please print your name, address, and ZIP+4 in this box •

BUREAU OF LAND MANAGEMENT
ARIZONA STATE OFFICE (AZ-933)
ONE NORTH CENTRAL AVENUE
PHOENIX, AZ 85004

C6455



United States Department of the Interior

BUREAU OF LAND MANAGEMENT

Arizona State Office
One North Central Avenue
Phoenix, AZ 85004
www.az.blm.gov



In Reply Refer To:
3800 (AZ-933) RE
AMC60025
AMC60858
AMC 331685
AMC 335422

NOV 03 2005

CERTIFIED MAIL – RETURN RECEIPT REQUESTED

NOTICE

Chapman, Wood & Griswold
4015 Carlisle Blvd. NE (Suite E)
Albuquerque, NM 87107

Dan Jacobs
Box 447
Congress, AZ 85332

Lode Mining Claims
AMC 60025 – 60039
AMC 60858
AMC 331685 – 331688
AMC 335422 – 335423

Notice of Duplicate Payment for Annual Maintenance Fees

According to our records, the 2006 maintenance fee payment for the following claims: AMC 60025 thru AMC 60039, AMC 60858, AMC 331685 thru AMC 331688, and AMC 335422 thru AMC 335423, was paid by Chapman, Wood & Griswold on August 8, 2005, and by Dan Jacobs on August 15, 2005.

Please review your records, check one of the actions below, sign, date, and return this letter to us at your earliest convenience.

- ☐ 1) Please authorize a refund to Chapman, Wood & Griswold
- ☐ 2) Please authorize a refund to Dan Jacobs
- ☐ 3) Please apply the duplicate payment to the 2007 maintenance fee due on or before September 1, 2006.
- ☐ 4) Please leave the duplicate 2006 payment and note the files.

Remitter's Signature

Date

The payment will be **considered a duplicate payment** and the files so noted if you do not respond within 30 days of receipt of this letter. If additional information is required, please contact Rod Ebert at 602-417-9397.

Sincerely,

/s/ Ivy J. Garcia

Ivy J. Garcia
Group Administrator,
Lands/Minerals Adjudication and Withdrawals

REbert:pb:10/27/05



United States Department of the Interior

BUREAU OF LAND MANAGEMENT

Arizona State Office
222 North Central Avenue
Phoenix, AZ 85004
www.az.blm.gov



In Reply Refer To:
3833 (933) RWE
AMC 60025
AMC 60858

APR 22 2005

CERTIFIED MAIL – RETURN RECEIPT REQUESTED No. 7002 0860 0005 5121 3899

NOTICE

Goldconda Resources Inc.	:	Lode Claims
Box 447	:	AMC 60025 – AMC 60039
Congress, AZ 85332	:	AMC 60858

Additional Information Requested

On March 30, 2004, this office received a request to have the owner name changed from Goldconda Resources Inc. to Goldconda Resources Corp. In order to effect this change, a notarized letter should be filed with this office, signed by an authorized company officer or agent. The letter should list the mining claims and their AMC numbers. The letter should also specify the name that the claims are presently under and the name that you desire Bureau of Land Management records to reflect. There is a \$5.00 fee per mining claim for a name change. BLM Manual H-3833-1, Recording Mining Claims and Sites.

This office would also like to bring to your attention that in the process of submitting quit claim deeds for AMC 60025 thru AMC 60031, documents have been received that have Pontiac Mines Inc. as Grantor. A research of Bureau of Land Management records does not show evidence that Pontiac Mines Inc. has ever had any interest in said claims.

If you have any questions, please contact Rod Ebert at (602) 417-9397.

/s/ Ivy J. Garcia

Ivy J. Garcia
Group Administrator,
Lands/Minerals Adjudication and Withdrawals

Enclosure
Copy of original request dated 3/30/05

REbert:pb:04/20/05

SENDER: COMPLETE THIS SECTION

- Complete items 1, 2, and 3. Also complete item 4 if Restricted Delivery is desired.
- Print your name and address on the reverse so that we can return the card to you.
- Attach this card to the back of the mailpiece, or on the front if space permits.

1. Article Addressed to: **APR 22 2005**

**Goldconda Resources Inc.
Box 447
Congress, AZ 85332
933(RWE) AMC 60025, 60858**

2. Article Number
(Transfer from service label)

7002 0860 0005 5121 3899

PS Form 3811, August 2001

Domestic Return Receipt

102595-02-M-1540

COMPLETE THIS SECTION ON DELIVERY

A. Signature
X Remond Jacob ☐ Agent
☐ Addressee

B. Received by (Printed Name) C. Date of Delivery
4-27-05

D. Is delivery address different from item 1? ☐ Yes
If YES, enter delivery address below: ☐ No

3. Service Type
☒ Certified Mail ☐ Express Mail
☐ Registered ☒ Return Receipt for Merchandise
☐ Insured Mail ☐ C.O.D.

4. Restricted Delivery? (Extra Fee) ☐ Yes

UNITED STATES POSTAL SERVICE



First-Class Mail
Postage & Fees Paid
USPS
Permit No. G-10

• Sender: Please print your name, address, and ZIP+4 in this box •

**BUREAU OF LAND MANAGEMENT
ARIZONA STATE OFFICE
222 NORTH CENTRAL AVENUE
PHOENIX, AZ 85004-2203**

**AZ
933**

82 APR 28 2005



OFFICIAL COPIES

~~/CF/~~

/SD READ/

/GROUP/

/SECTION/

/AUTHOR/

3800 (933) MH

AMC 60858

APR 09 1997

Mr. Dan Jacobs
P.O. Box 437
Congress, Arizona 85332

Dear Mr. Jacobs:

Your 1997 maintenance fee payment received August 29, 1996, appears to have an incorrect serial number.

Pursuant to regulations contained in 43 CFR 3833.1-5(b), "...At the time of payment, the claimant/owner shall submit a list of claim names and the Bureau of Land Management (BLM) serial numbers assigned to each mining claim or site for which the rental fee is being paid..."

Listed below is the BLM serial number assigned to the claim listed below:

BLM SERIAL NUMBER

CLAIM NAME

AMC 60858

King Fraction

Enclosed is a copy of the Maintenance Fee Payment form submitted to our office. Please note that the serial number you list for the King Fraction claim is assigned to another individual's claim. Also enclosed is a copy of the Decision issued last year advising you of the correct serial number.

To receive proper credit and avoid closure in the future, always include the assigned BLM serial number and the name of each claim on all correspondence.

If additional assistance is needed, please contact Mary Hyde at (602) 417-9356.

Sincerely,

/s/ Mary Jo Yoas

Mary Jo Yoas
Chief, Lands and Minerals Adjudication

Enclosure
cc: Golconda Chemicals
845 Ridgecrest
Kingman, Arizona 86401
MHYDE:ers:4/9/97:60858

MHyde
4/9/97
mg
4/9/97

OFFICIAL COPIES / *CF* / / SD READ / / DIV / / GROUP / / AUTHOR /

Hand
1-17-96
mg
1-18-96

3800 (933) ES
A MC 60858

JAN 18 1996

DECISION

Golconda Chemicals
845 Ridgecrest
Kingman, Arizona 86401

:
:
:

King Fraction
Lode Mining Claim
A MC 60858

Decision Vacated

On May 2, 1995, the Chief, Lands and Minerals Operations, issued a Decision declaring the above-named mining claim abandoned.

Upon further examination, it was discovered that the maintenance fee had been paid but the wrong number was given for both the 1994 and 1995 maintenance fees. Please note your records with the correct A MC number for King Fraction (60858). A MC 60858 has been reinstated and the Decision of May 2, 1995, is hereby vacated.

Enclosed is a copy of the May 2, 1995, decision for your information.

If additional information is needed, please contact Evelyn Stob at (602) 650-0518.

Mary Jo Yoas

Mary Jo Yoas
Chief, Lands and Minerals
Operations Section

Enclosure

cc: Mr. Daniel Jacobs
P.O. Box 437
Congress, AZ 85332 (w/o enclosure)

estob.cr.1-17-96.60858

1995

MISSING ASSESSMENT LIST BY SERIAL NUMBER

PAGE 001

LEAD OWNER

GOLCONDA CHEMICALS
845 RIDGECREST
KINGMAN AZ 86401

CO-OWNERS
NONE

ARIZONA

LEAD FILE NUMBER - 60858

CASE SERIAL TYPE NUMBER	CLAIM NAME	LAST ASSMT.	CASE SERIAL TYPE NUMBER	CLAIM NAME	LAST ASSMT.
LD 60858	KING FRACTION	1994			

Closed
60858
8/31/94 MTH

ENTERED IN COMPUTER

JB

~~RECEIVED~~
B.L.M. AZ STATE OFFICE

MAY 16 1995
9:00 A.
PHOENIX, ARIZONA

Is your RETURN ADDRESS completed on the reverse side?

SENDER:

- Complete items 1 and/or 2 for additional services.
- Complete items 3, and 4a & b.
- Print your name and address on the reverse of this form so that we can return this card to you.
- Attach this form to the front of the mailpiece, or on the back if space does not permit.
- Write "Return Receipt Requested" on the mailpiece below the article number.
- The Return Receipt will show to whom the article was delivered and the date delivered.

I also wish to receive the following services (for an extra fee):

1. ☐ Addressee's Address
2. ☐ Restricted Delivery

Consult postmaster for fee.

3. Article Addressed to:

Golconda Chemicals
845 Ridgecrest
Kingman, AZ 86401

Abandonment 3800 (933) MH
A MC 60858

4a. Article Number

764928

4b. Service Type

- | | |
|---|--|
| <input type="checkbox"/> Registered | <input type="checkbox"/> Insured |
| <input checked="" type="checkbox"/> Certified | <input type="checkbox"/> COD |
| <input type="checkbox"/> Express Mail | <input checked="" type="checkbox"/> Return Receipt for Merchandise |

7. Date of Delivery

MAY 31 1995

5. Signature (Addressee)

8. Addressee's Address (Only if requested and fee is paid)

6. Signature (Agent)

Alta Hutchinson

Thank you for using Return Receipt Service.

UNITED STATES POSTAL SERVICE



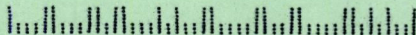

Official Business

PENALTY FOR PRIVATE
USE TO AVOID PAYMENT
OF POSTAGE, \$300



Print your name, address and ZIP Code here

Bureau of Land Management
Arizona State Office ~~(922)~~ (933)
P. O. Box 16563
Phoenix, Arizona 85011





United States Department of the Interior

BUREAU OF LAND MANAGEMENT

Arizona State Office
3707 N. 7th Street
P.O. Box 16563
Phoenix, Arizona 85011



IN REPLY REFER TO:

3800 (933) MH
A MC 60858

CERTIFIED MAIL - RETURN RECEIPT REQUESTED

MAY 02 1995

DECISION

Mining Claimant(s) : Mining Claim(s), Mill Site(s), and
as Shown on the : Tunnel Site(s) as Shown on the
Enclosed Sheet(s) : Enclosed Sheet(s) 1

MINING CLAIMS, MILL SITES, AND TUNNEL SITES DECLARED ABANDONED

Public Laws 102-381, 106 Stat. 1374, dated October 5, 1992, and 103-66, 107 Stat. 405, dated August 10, 1993, and the regulations implemented August 30, 1994, at 43 CFR §3833.1-5, "Maintenance fees" prescribe, unless otherwise exempted, that a \$100 maintenance fee for assessment year 1994-1995, must be paid to the Bureau of Land Management (BLM) for each mining claim, mill site, and tunnel site on or before August 31, 1994. If a qualifying Certification of Exemption From Payment of Rental Fee Form had been timely filed by August 31, 1993 for 1994, or a Maintenance Fee Payment Waiver Certification Form by August 31, 1994 for 1995, an affidavit of assessment work performed covering the mining claims and a notice of intention to hold for any mill or tunnel site (annual filing) was required to be filed, accompanied by \$5 for each claim or site on or before December 30, 1994. Failure to pay the maintenance fee by August 31, 1994, or if qualified, to file the annual filing by December 30, 1994, shall conclusively constitute an abandonment of the mining claim, mill site, or tunnel site, which shall be void.

The BLM records do not show receipt of the maintenance fee payment for the mining claim(s), mill site(s), and tunnel site(s) listed on the enclosed sheet(s) on or before August 31, 1994, or if qualified, an annual filing on or before December 30, 1994. If the maintenance fee was timely paid to the BLM, Arizona State Office for 1995, by August 31, 1994, or if qualified, an affidavit of assessment work performed for mining claims or a notice of intention to hold for mill or tunnel sites for 1994, was filed by December 30, 1994, please furnish a copy of the BLM receipt for payment and the BLM timely stamped document listing the mining claims or sites and the BLM serial numbers. The evidence must be received in this office no later than 30 days from receipt of this Decision. If the proof is not furnished during the 30-day period, the mining claim(s), mill site(s), and tunnel site(s) will be removed from the BLM records as abandoned and void.

If additional information is required, please call (602) 650-0518.

Mary Jo Yoas
Chief, Lands and Minerals Operations

Enclosure(s)

A MC 60858
(922-LJC)

②
Yi

(602) 241-5550

June 12, 1989

DECISION

Golconda Chemicals Corp.
845 Ridgecrest
Kingman, Arizona 86401

King Fraction
Lode Mining Claim
A MC 60858

DECISION VACATED

The decision of May 18, 1988 by the Chief, Branch of Lands and Minerals Operations declaring the above-named lode mining claim abandoned is hereby vacated.

The affidavit of annual work received by our office on December 21, 1987 did include the correct claim name.

Our records have been updated and credit has been given for the 1987 and 1988 assessment years. Your 1988 affidavit was received by our office on November 23, 1988.

In the future, always include both the correct claim name and A MC serial number assigned to each claim or site.

ALAN RABINOFF

Alan Rabinoff
Chief, Branch of
Mining Law Administration

cc: Gamlin IXL Mines Corp.
P.O. Bx 1844
Frendale, WA 98248

LJCarneal:srivas:3759M 6/12/89

20

100-50000
100-50000

100-50000

June 12, 1968

DECISION

King Fraction
Lolo Mining Claim
A.L.C. 80828

California Chemicals Corp.
845 Broadway
Klamath, Arizona 86401

DECISION VACATED

The decision of May 16, 1968 by the Chief, Branch of Lands and Minerals Operations
declaring the above-named Lolo Mining Claim abandoned is hereby vacated.

The affidavit of actual work received by our office on December 21, 1967 and
include the correct claim name.

All records have been entered and correct has been given for the 1967 and 1968
assessment years. Your 1968 affidavit was received by our office on November 23,
1967.

In the future, they include both the correct claim name and A.L.C. serial number
assigned to each claim or site.

ALAN RABINOFF

Alan Rabinoff
Chief, Branch of
Mining Law Administration

Oct. 1968
P.O. Box 1844
Flagstaff, AZ 86001

Lucerne: 8765M-6/12/88



United States Department of the Interior

BUREAU OF LAND MANAGEMENT ARIZONA STATE OFFICE

3707 N. 7th Street
Phoenix, Arizona 85014
(602) 241-5550

IN REPLY REFER TO:

921-ljc
Lead File(s)
A MC 60858

May 18, 1988

CERTIFIED MAIL—RETURN RECEIPT REQUESTED

DECISION

Mining Claimant(s)
as Shown on the
Enclosed Sheet

Mining Claim(s)
as Shown on the
Enclosed Sheet

MINING CLAIMS DECLARED ABANDONED

The Federal Land Policy and Management Act (FLPMA) of 1976, 43 U.S.C. 1744, and the implementing regulations in 43 CFR 3833.2, require an annual filing for all mining claims recorded with the Bureau of Land Management (BLM). The Act provides that failure to file evidence of annual assessment work or a notice of intention to hold by December 30 each year shall be deemed conclusively to constitute an abandonment of the claim and it is void by operation of law. The constitutionality of Section 314 of FLPMA was upheld on April 1, 1985 by the United States Supreme Court in United States v. Locke et al., 471 U.S. 84, 129 (1985).

The BLM records do not show receipt of either an affidavit of annual assessment work performed or a notice of intention to hold for the claim(s) listed on the enclosed sheet(s) for the 1987 assessment year.

If you did timely file an affidavit or notice of intention to hold with the BLM during 1987, please furnish a copy which shows receipt by the Arizona State Office, BLM (dated and time stamped) during 1987.

Your proof must show the required document was timely filed with the BLM during 1987, otherwise, it will not be accepted. The evidence must be received in this office no later than 30 days from receipt of this decision. If the proof is not furnished during this 30-day period, the claim(s) will be removed from our records as abandoned and void.

John T. Mezes
Chief, Branch of Lands
and Minerals Operations

Enclosures

1987

MISSING ASSESSMENT LIST BY SERIAL NUMBER

PAGE 001

LEAD OWNER

GOLCONDA CHEMICALS
845 RIDGE CREST
KINGMAN AZ 86401

CO-OWNERS
NONE

ARIZONA LEAD FILE NUMBER -

BLM SERIAL NUMBER	CLAIM NAME	LAST ASSMT.	BLM SERIAL NUMBER	CLAIM NAME	LAST ASSMT.
60858	KING FRACTION	1986			

~~Closed 60858~~
~~5-18-88~~

ENTERED IN COMPUTER

lji

Decision
VACATED
87 AFFIDAVIT
listed CORRECT
NAME
Record Updated
6-12-89 *lji*



United States Department of the Interior

BUREAU OF LAND MANAGEMENT
ARIZONA STATE OFFICE
3707 N. 7th Street
Phoenix, Arizona 85014
(602) 241-5550

IN REPLY REFER TO:

MCS-943

JB

Douglas K. Lee

July 25, 1984

NOTICE TO MINING CLAIMANTS

Your annual filing of an affidavit of assessment work or notice of intention to hold received in this office did not contain all of the correct Bureau of Land Management serial numbers assigned to each claim.

Below are the names of the claims, serial numbers erroneously listed on the affidavit and the correct serial numbers according to our records:

<u>Name of Claim(s)</u>	<u>Incorrect Serial Number(s)</u>	<u>Correct Serial Number(s)</u>
Oro Fino	A MC 88363	A MC 60031

The regulations under 43 CFR Subpart 3833 state: "Citing the serial number shall comply with the requirement in the Act to file an additional description of the claim."

To receive proper credit in the future, in addition to naming each claim on the affidavit, always include the correct serial numbers assigned to each of the mining claims, mill or tunnel sites.

Sincerely,

Mario L. Lopez
Mario L. Lopez
Chief, Branch of Lands
and Minerals Operations



United States Department of the Interior

IN REPLY REFER TO

MCS-943

BUREAU OF LAND MANAGEMENT

ARIZONA STATE OFFICE
2400 VALLEY BANK CENTER
PHOENIX, ARIZONA 85073

August 5, 1983

NOTICE TO MINING CLAIMANTS

Your annual filing of an Affidavit of Assessment Work or Notice of Intention to Hold did not contain the required Bureau of Land Management Serial Number(s) assigned to each claim.

We have researched our records and have determined it (them) to be:

Black Metal	A MC 60025	Marle 1	A MC 138828
Copper King	A MC 60026	Marle 2	A MC 138829
Gold Reserve	A MC 60027	Marle 3	A MC 138830
Green Linnet	A MC 60028	Marle 4	A MC 138831
Montreal	A MC 60029	Marle 5	A MC 146608
Niwot	A MC 60030	Marle 6	A MC 146609
Oro Fino	A MC 60031	Marle 7	A MC 146610
Monitor	A MC 60032	Marle 8	A MC 147762
Monitor Extension	A MC 60033	Marle 9	A MC 147763
Monitor No. 1	A MC 60034	Marle 10	A MC 148721
Monitor No. 3	A MC 60035	Marle 11	A MC 148722
Monitor No. 4	A MC 60036		
Monitor No. 5	A MC 60037		
Monitor No. 6	A MC 60038		
Monitor No. 7	A MC 60039		
King Fraction	A MC 60858		

The Regulations under 43 CFR Subpart 3833 state: "Citing the Serial Number shall comply with the requirement in the Act to file an additional description of the Claim."

To receive proper credit in the future, in addition to naming each claim on the affidavit, always include the correct Serial Numbers assigned to each of the mining claims, mill or tunnel sites.

Sincerely,

Mario L. Lopez
Chief, Branch of Lands and Minerals
Operations

PLEASE NOTE: We have not been able to find the following mining claims on file with our office:

Flee #1 through #6; Flee Fraction;
Archaen Fraction; Archaen one through six.

If you can provide us with the serial numbers we will see to it that you receive proper credit for assessment. PLEASE RESPOND WITHIN THIRTY DAYS.

October 25, 1979

Golconda Chemicals Corp.
P.O. Box 1190
Kingman, AZ 86401

Gentlemen:

This letter is to identify the serial number we have assigned to your mining claim location notice filed in this office on October 12, 1979.

Serial Number

Name of Claim

A MC 60858

King Fraction

Please refer to the claim name and the serial number in any future correspondence.

Sincerely yours,

Chief, Branch of Records
and Data Management

Enclosure

BAhearn:gc

NOTICE!!

These documents have been scanned!

Do not place un-scanned documents beneath this notice!

Do not remove this notice from this file!

GPO Jacket No. 560-102
Print Order 61549
Rise Business Services, LLC
Job=AZ15 9/17/2019



Box Number= AZ15255



Claim Begin-End: AMC060858-AMC060858

3 Transfers



AZ15255-6

AMC060069-AMC060951

O'LEARY EATON, P.L.L.C.



WILLIAM J. O'LEARY, P.C.*

Attorney At Law
bill@olearyeaton.com
928-445-1856 ext. 105

*A Professional Corporation

60025
60858

March 23, 2016

Via Certified U.S. Mail

Amy Thrower
Bureau of Land Management
One North Central Avenue, Suite 800
Phoenix, Arizona 85004-4427

Re: Our Client: JCR Mining Venture, LLC
BLM Serial Numbers: 60025-60039, and 60058

Dear Ms. Thrower:

Responding to your March 7, 2016 correspondence (a copy of your correspondence is enclosed for your reference), enclosed herewith is the revised and corrected Relinquishment of Interest In Mining Claims regarding the above referenced claims, and a copy of the Notice of Transfer of Unpatented Mining Claims to be re-recorded with the Mohave County Recorder for the transfer of these claims from West Sedco, Inc. to JCR Mining Venture, LLC. Also enclosed is a check in the amount of \$10.00 for the additional transfer fee. Please advise if you need anything else to process this transfer.

Very truly yours,

William J. O'Leary

115 Grove Avenue
Prescott, Arizona 86301
Phone: (928) 445-1856
Fax: (928) 445-1782

RECEIVED
BLM RECORDS OFFICE
2016 APR - 1 P 3:23

RELINQUISHMENT OF INTEREST IN MINING CLAIMS

West Sedco, Inc., an Arizona corporation, acting through its undersigned and duly authorized President, Daniel C. Jacobs, hereby relinquishes all right, interest and title to following mining claims located in the County of Mohave, Arizona:

See Exhibit A attached hereto and made a part hereof.

This relinquishment is made solely for purposes of satisfying Bureau of Land Management ("BLM") requirements to permit the ownership of the mining claims listed on Exhibit A to be solely in the name of JCR Mining Venture, LLC an Arizona limited liability company.

IN WITNESS WHEREOF, executed on this 23 day of March, 2016.


Daniel C. Jacobs
West Sedco, Corporation
By: Daniel C. Jacobs
Its President

STATE OF ARIZONA)
) ss.
County of Yavapai)

ACKNOWLEDGED before me this 23 day of March, 2016 by Daniel C. Jacobs, personally appearing before me in his capacities noted above.

Daniel C. Jacobs
Notary Public

My commission expires: Jan 29 2018



RECEIVED
CLM - DEPT OF THE INTERIOR
2016 APR -1 10 3:23

EXHIBIT A

Claim Name	BLM Serial Number
Black Metal	60025
Copper King	60026
Gold Reserve	60027
Green Linnet	60028
Montreal	60029
Niwot	60030
Oro Fino	60031
Monitor	60032
Monitor Extension	60033
Monitor No. 1	60034
Monitor No. 3	60035
Monitor No. 4	60036
Monitor No. 5	60037
Monitor No. 6	60038
Monitor No. 7	60039
King Fraction	60858

RECEIVED
BUREAU OF LAND MANAGEMENT
2016 MAR -1 10 23 23

NOTICE OF TRANSFER
OF
UNPATENTED MINING CLAIMS

Notice is hereby given of the transfer of the unpatented mining claims described herein by Transferor, West Sedco, Inc., P.O. Box 447, 26385 Nora Lane, Congress, Arizona 85332, to Transferee, JCR Mining Ventures, LLC, 26385 S. Nora Lane, Congress, Arizona 85332. Claims transferred:

Claim Name	BLM Serial Number
Black Metal	60025
Copper King	60026
Gold Reserve	60027
Green Linnet	60028
Montreal	60029
Niwot	60030
Oro Fino	60031
Monitor	60032
Monitor Extension	60033
Monitor No. 1	60034
Monitor No. 3	60035
Monitor No. 4	60036
Monitor No. 5	60037
Monitor No. 6	60038
Monitor No. 7	60039
King Fraction	60858

Acknowledged, accepted, and agreed to effective this 23 day of March, 2016 by:

Transferor:

By:

Daniel Jacobs
Daniel Jacobs, President
West Sedco, Inc.

Transferee:

By:

Daniel Jacobs
Daniel Jacobs, Member
JCR Mining Ventures, LLC

STATE OF ARIZONA)

County of Yavapai)

) ss.

The foregoing instrument was acknowledged before me this 23 day of March, 2016, by Daniel Jacobs.

Daniel Jacobs
Notary Public

Jan 29 2018 Exp:

RECEIVED
2016 MAR 24



United States Department of the Interior

BUREAU OF LAND MANAGEMENT

Arizona State Office

One North Central Avenue, Suite 800

Phoenix, Arizona 85004-4427

www.blm.gov/az/

MAR 07 2016



In Reply Refer To:

3800 (920) AT

AMC331685/AMC60025/AMC60858

CERTIFIED MAIL – RETURN RECEIPT REQUESTED No. 7014 0150 0000 5578 6153

NOTICE

Goldconda Resources Corp
PO Box 447
Congress, AZ 85332

:
:
:

This Decision Affects Those Claims
Shown in the Block Below.

See Enclosure

Transfer(s) Not Processed

A conveyance document to transfer ownership of the mining claims listed in the enclosure was received by the Bureau of Land Management (BLM), Arizona State Office. The transfers of ownership cannot be processed for the following reason(s):

According to BLM records, the grantor on the conveyance document, Goldconda Resources Corp, does not own the claims. The owner according to BLM records is West Sedco Inc.

Also, there were two lists of unpatented mining claims received with this request. Both are identical except for the list dated December 9, 2015, that has one addition mining claim, Serial Number AMC60858.

If your intent was to transfer 16 vice 15 claims, an insufficient amount of money was received. The processing fee for a transfer of interest is \$10 per claim, per grantee. An additional fee of \$10 is required.

If appropriate, please submit a corrected conveyance document, required documents, or additional fees, within 30 days of your receipt of this notice. If the required information is not received within the 30-day timeframe, no further action will be taken, and the BLM will retain the non-refundable processing fees submitted.

RECEIVED
MAR 10 2016
BLM

If additional information is required, please contact Amy Thrower at 602-417-9334. Please include your AMC serial number(s) on all correspondence.

Rebecca Heick

Rebecca Heick
Deputy State Director
Lands, Minerals and Energy Division

Enclosure

RECEIVED
CLM OFFICE
2016 APR -1 P 3:24

NOTICE OF TRANSFER
OF
UNPATENTED MINING CLAIMS

Notice is hereby given of the transfer of the unpatented mining claims described herein by Transferor, Goldconda Resources, Corp., P.O. Box 447, 26385 Nora Lane, Congress, Arizona 85332, to Transferee, JCR Mining Ventures, LLC, 26385 S. Nora Lane, Congress, Arizona 85332. Claims transferred:

Claim Name	BLM Serial Number
Black Metal	60025
Copper King	60026
Gold Reserve	60027
Green Linnet	60028
Montreal	60029
Niwot	60030
Oro Fino	60031
Monitor	60032
Monitor Extension	60033
Monitor No. 1	60034
Monitor No. 3	60035
Monitor No. 4	60036
Monitor No. 5	60037
Monitor No. 6	60038
Monitor No. 7	60039
King Fraction	60858

Acknowledged, accepted, and agreed to effective this 9th day of Dec, 2015 by:

Transferor:

By:

Daniel Jacobs
Daniel Jacobs, President
Goldconda Resources, Corp.

Transferee:

By:

Dave Rogers
Dave Rogers, Member
JCR Mining Ventures, LLC

RECEIVED
ELM J. RECEIVED
2016 JAN 13 P 2:54
PHOENIX, ARIZONA

STATE OF ARIZONA)

County of Yavapai)

) ss.

The foregoing instrument was acknowledged before me this 9th day of December, 2015, by Daniel Jacobs.

STATE OF ARIZONA)

County of Yavapai)

) ss.

The foregoing instrument was acknowledged before me this 9th day of December, 2015, by Dave Rogers.

Sharon R. McComack
Notary Public



SHARON R MCCOMACK
NOTARY PUBLIC, ARIZONA
YAVAPAI COUNTY
My Commission Expires
August 21, 2018



SHARON R MCCOMACK
NOTARY PUBLIC, ARIZONA
YAVAPAI COUNTY
My Commission Expires
August 21, 2018

Sharon R. McComack
Notary Public

RECEIVED
2016 JAN 13 P 2:54
PHOENIX, ARIZONA

EXHIBIT A

Claim Name	BLM Serial Number
Black Metal	60025
Copper King	60026
Gold Reserve	60027
Green Linnet	60028
Montreal	60029
Niwot	60030
Oro Fino	60031
Monitor	60032
Monitor Extension	60033
Monitor No. 1	60034
Monitor No. 3	60035
Monitor No. 4	60036
Monitor No. 5	60037
Monitor No. 6	60038
Monitor No. 7	60039

15

RECEIVED
BLM FIELD OFFICE
2016 JAN 13 P 2:24

RECEIVED
BLM FIELD OFFICE
2016 JAN 13 P 2:54
PHOENIX, ARIZONA



115 GROVE AVE.
PRESCOTT AZ 86301

CERTIFIED MAIL®




7015 1520 0001 5906 9412


RECEIVED
POST OFFICE

2016 APR -1 P 3:23

PHOENIX, AZ 85004



Amy Thrower
Bureau of Land Management
1 North Central Avenue, Ste. 800
Phoenix AZ 85004-4427



\$4.155
US POSTAGE
FIRST-CLASS
FROM 86301
MAR 29 2016

stamps.com



09250002153334

United States Department of the Interior
Bureau of Land Management
LANDS/RECREATION & PLANNING
ONE N CENTRAL AVE
PHOENIX, AZ 85004 -2203
Phone: 602-417-9200

Receipt

No: 3528155

Transaction #: 3630174

Date of Transaction: 04/04/2016

CUSTOMER:

OLEARY EATON PLLC
115 GROVE AVE
PRESCOTT, AZ 86301-2909 US

LINE #	QTY	DESCRIPTION	REMARKS	UNIT PRICE	TOTAL
1	1.00	LOCATABLE MINERALS / MINING CLAIMS- NOT NEW-UNADJUD, ONE AUTH NO. ONLY / MINING CLAIM MONEY RECEIVED CASES: AMC60025/\$10.00	TRF - 1	- n/a -	10.00
TOTAL:					\$10.00

PAYMENT INFORMATION

1	AMOUNT:	10.00	POSTMARKED:	03/29/2016
	TYPE:	CHECK	RECEIVED:	04/01/2016
	CHECK NO:	3544		
	NAME:	OLEARY EATON PLLC 115 GROVE AVE PRESCOTT AZ 86301-2909 US		

REMARKS

This receipt was generated by the automated BLM Collections and Billing System and is a paper representation of a portion of the official electronic record contained therein.

O'LEARY EATON, P.L.L.C.



WILLIAM J. O'LEARY, P.C.*

Attorney At Law

bill@olearyeaton.com

928-445-1856 ext. 105

*A Professional Corporation

January 11, 2016

Via Certified U.S. Mail

Amy Thrower
Bureau of Land Management
One North Central Avenue, Suite 800
Phoenix, Arizona 85004-4427

Re: Our Client: JCR Mining Venture, LLC
BLM Serial Numbers: 60025-60039

Dear Ms. Thrower:

Enclosed herewith is the Relinquishment of Interest In Mining Claims regarding the above referenced claims, and a copy of the recorded Notice of Transfer of Unpatented Mining Claims for the transfer of these claims from Goldconda Resources, Corp. to JCR Mining Venture, LLC. Also enclosed is a check in the amount of \$150.00 for the transfer fees. Please advise if you need anything else to process this transfer.

Very truly yours,

William J. O'Leary

RECEIVED
2016 JAN 13 P 2:53
PHOENIX, ARIZONA

115 Grove Avenue
Prescott, Arizona 86301
Phone: (928) 445-1856
Fax: (928) 445-1782

RELINQUISHMENT OF INTEREST IN MINING CLAIMS

Goldconda Resources, Corp., an Arizona corporation, acting through its undersigned and duly authorized President, Daniel C. Jacobs, hereby relinquishes all right, interest and title to following mining claims located in the County of Mohave, Arizona:

See Exhibit A attached hereto and made a part hereof.

This relinquishment is made solely for purposes of satisfying Bureau of Land Management ("BLM") requirements to permit the ownership of the mining claims listed on Exhibit A to be solely in the name of JCR Mining Venture, LLC an Arizona limited liability company.

IN WITNESS WHEREOF, executed on this 11th day of January, 2016.

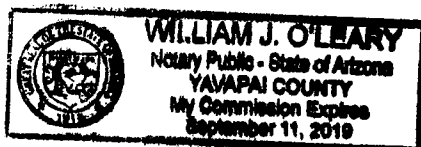
Daniel C. Jacobs
West Sedco, Corporation
By: Daniel C. Jacobs
Its President

STATE OF ARIZONA)
) ss.
County of Yavapai)

ACKNOWLEDGED before me this 11th day of January, 2016 by Daniel C. Jacobs, personally appearing before me in his capacities noted above.

WJ
Notary Public

My commission expires: Sept 11, 2019



RECEIVED
2016 JAN 13 P 2:53
PHOENIX, ARIZONA

EXHIBIT A

Claim Name	BLM Serial Number
Black Metal	60025
Copper King	60026
Gold Reserve	60027
Green Linnet	60028
Montreal	60029
Niwot	60030
Oro Fino	60031
Monitor	60032
Monitor Extension	60033
Monitor No. 1	60034
Monitor No. 3	60035
Monitor No. 4	60036
Monitor No. 5	60037
Monitor No. 6	60038
Monitor No. 7	60039

RECEIVED
FBI, PHOENIX
2016 JAN 13 P 2:54
PHOENIX, ARIZONA

7:

WHEN RECORDED, RETURN TO:

O'LEARY EATON, P.L.L.C.
115 N. Grove Avenue
Prescott, AZ 86301


FEE# 2015055881

OFFICIAL RECORDS
OF MOHAVE COUNTY
CAROL MEIER,
COUNTY RECORDER



12/22/2015 10:50 AM Fee: \$10.00

PAGE: 1 of 2

**NOTICE OF TRANSFER OF
UNPATENTED MINING CLAIMS**

RECEIVED
COUNTY CLERK
2016 JAN 13 P 2:54
PHOENIX, ARIZONA

NOTICE OF TRANSFER
OF
UNPATENTED MINING CLAIMS

Notice is hereby given of the transfer of the unpatented mining claims described herein by Transferor, Goldconda Resources, Corp., P.O. Box 447, 26385 Nora Lane, Congress, Arizona 85332, to Transferee, JCR Mining Ventures, LLC, 26385 S. Nora Lane, Congress, Arizona 85332. Claims transferred:

Claim Name	BLM Serial Number
Black Metal	60025
Copper King	60026
Gold Reserve	60027
Green Linnet	60028
Montreal	60029
Niwot	60030
Oro Fino	60031
Monitor	60032
Monitor Extension	60033
Monitor No. 1	60034
Monitor No. 3	60035
Monitor No. 4	60036
Monitor No. 5	60037
Monitor No. 6	60038
Monitor No. 7	60039
King Fraction	60858

Acknowledged, accepted, and agreed to effective this 9th day of Dec., 2015 by:

Transferor:

By:

Daniel Jacobs
Daniel Jacobs, President
Goldconda Resources, Corp.

Transferee:

By:

Dave Rogers
Dave Rogers, Member
JCR Mining Ventures, LLC


RECEIVED
2016 JAN 13 P 2:54
PHOENIX, ARIZONA

STATE OF ARIZONA)
) ss.
County of Yavapai)

The foregoing instrument was acknowledged before me this 9th day of December, 2015, by Daniel Jacobs.


Sharon R. McComack
Notary Public

STATE OF ARIZONA)
) ss.
County of Yavapai)



The foregoing instrument was acknowledged before me this 9th day of December, 2015, by Dave Rogers.

Sharon R. McComack
Notary Public






115 GROVE AVE.
PRESCOTT AZ 86301

CERTIFIED MAIL



PHOENIX
AZ 852
11 JAN '16
PM 5 L




\$4.155
US POSTAGE
FIRST-CLASS
FROM 86301
JAN 11 2016
stamps.com



RECEIVED
CLIMATE OFFICE
7005 1520 0001 5906 8422


2016 JAN 13 P 2:50

PHOENIX, ARIZONA



Amy Thrower
Bureau of Land Management
1 North Central Avenue, Ste. 800
Phoenix AZ 85004-4427

85004442700



United States Department of the Interior
Bureau of Land Management
LANDS/RECREATION & PLANNING
ONE N CENTRAL AVE
PHOENIX, AZ 85004 -2203
Phone: 602-417-9200

Receipt

No: 3474504

Transaction #: 3574576	
Date of Transaction: 01/14/2016	
CUSTOMER:	
	OLEARY EATON PLLC 115 GROVE AVE PRESCOTT,AZ 86301-2909 US

LINE #	QTY	DESCRIPTION	REMARKS	UNIT PRICE	TOTAL
1	1.00	LOCATABLE MINERALS / MINING CLAIMS- NOT NEW-UNADJUD,ONE AUTH NO. ONLY / MINING CLAIM MONEY RECEIVED CASES: AMC60025/\$150.00	RELINQ / TRF - 15	- n/a -	150.00
TOTAL:					\$150.00

PAYMENT INFORMATION				
1	AMOUNT:	150.00	POSTMARKED:	01/11/2016
	TYPE:	CHECK	RECEIVED:	01/13/2016
	CHECK NO:	3441		
	NAME:	OLEARY EATON PLLC 115 GROVE AVE PRESCOTT AZ 86301-2909 US		

REMARKS

This receipt was generated by the automated BLM Collections and Billing System and is a paper representation of a portion of the official electronic record contained therein.

DEPARTMENT OF THE INTERIOR
BUREAU OF LAND MANAGEMENT
MINING CLAIMSMC Customer Information - With Serial No. and Claim Name
ACTIVE CLAIMS

Admin State: AZ

Geo State: AZ

WEST SEDCO INC
PO BOX 437
CONGRESS, AZ 85332-0437

CUSTOMER ID: 77429

<u>Serial No.</u>	<u>Claim Name/Number</u>	<u>Lead Serial No.</u>	<u>Disposition</u>
AMC331685 WS	W S MARLE #2	AMC331685	ACTIVE
AMC331686	W S MARLE #3	AMC331685	ACTIVE
AMC331687	W S MARLE #4	AMC331685	ACTIVE
AMC331688	W S MARLE #8	AMC331685	ACTIVE
AMC335422 WS	W S MARLE #1	AMC335422	ACTIVE
AMC335423 WS	W S MARLE #9	AMC335422	ACTIVE
AMC60025	BLACK METAL	AMC60025	ACTIVE
AMC60026	COPPER KING	AMC60025	ACTIVE
AMC60027	GOLD RESERVE	AMC60025	ACTIVE
AMC60028	GREEN LINNET	AMC60025	ACTIVE
AMC60029	MONTREAL	AMC60025	ACTIVE
AMC60030	NIWOT	AMC60025	ACTIVE
AMC60031	ORO FINO	AMC60025	ACTIVE
AMC60032	MONITOR	AMC60025	ACTIVE
AMC60033	MONITOR EXTENSION	AMC60025	ACTIVE
AMC60034	MONITOR #1	AMC60025	ACTIVE
AMC60035	MONITOR #3	AMC60025	ACTIVE
AMC60036	MONITOR #4	AMC60025	ACTIVE
AMC60037	MONITOR #5	AMC60025	ACTIVE
AMC60038	MONITOR #6	AMC60025	ACTIVE
AMC60039	MONITOR #7	AMC60025	ACTIVE
AMC60858	KING FRACTION	AMC60858	ACTIVE

Number of ACTIVE cases: 22

Aml 60075
60858
33685
335422


RELINQUISHMENT OF INTEREST IN MINING CLAIMS


Roma Arizona Resources, L.L.C., a Nevada limited liability company, and Goldconda Resources Corp., an Arizona corporation, each acting through its undersigned and duly authorized representative Daniel C. Jacobs, each hereby relinquish all right, interest and title to following mining claims located in the County of Mohave, Arizona:

See Exhibit A attached hereto and made a part hereof.

This relinquishment is made solely for purposes of satisfying Bureau of Land Management ("BLM") requirements to permit the ownership of the mining claims listed on Exhibit A to be solely in the name of West Sedco Corporation, an Arizona corporation.

IN WITNESS WHEREOF, executed on this 19 day of March, 2010.



Roma Arizona Resources, L.L.C.
By: Daniel C. Jacobs
Its Managing Member


Goldconda Resources Corp.
By: Daniel C. Jacobs
Its Vice President and Director

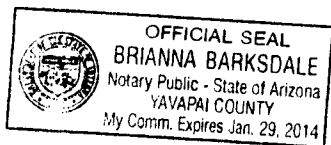
RECEIVED
BLM
2010 MAR 25 A 7:59
SILVER
ARIZONA
VICTORVILLE

STATE OF ARIZONA)
) ss.
County of Yavapai)

ACKNOWLEDGED before me this 19 day of March, 2010 by Daniel C. Jacobs, personally appearing before me in his capacities noted above.


Notary Public

My commission expires: Jan 29 2014



1280115.0000
4/7/10 AT

Exhibit A

Patented Mining Claims

Claim Name	Patent Date	Mineral Survey Number	Area (acres)
Tub	Feb. 16, 1900	MS 1315	20.66
Prosperity	March 9, 1908	MS 2427	19.798
Golconda	Sept. 11 1911	MS 2617	15.012
Virginia	May 4, 1914	MS 2889	10.996
Little Jimmy	Aug 13, 1919	MS 3138	5.337

Unpatented Mining Claims

Claim Name	BLM Listed Claimant (as of 8/20/04)	AMC Number
Black Metal	Goldconda Resources, Inc.	60025
Copper King	Goldconda Resources, Inc.	60026
Gold Reserve	Goldconda Resources, Inc.	60027
Green Linnet	Goldconda Resources, Inc.	60028
Montreal	Goldconda Resources, Inc.	60029
Niwot	Goldconda Resources, Inc.	60030
Oro Fino	Goldconda Resources, Inc.	60031
Monitor	Goldconda Resources, Inc.	60032
Monitor Extension	Goldconda Resources, Inc.	60033
Monitor No. 1	Goldconda Resources, Inc.	60034
Monitor No. 3	Goldconda Resources, Inc.	60035
Monitor No. 4	Goldconda Resources, Inc.	60036
Monitor No. 5	Goldconda Resources, Inc.	60037
Monitor No. 6	Goldconda Resources, Inc.	60038
Monitor No. 7	Goldconda Resources, Inc.	60039
King Fraction	Goldconda Resources, Inc.	60858
W.S. Marle #2	West Sedco, Inc.	331685
W.S. Marle #3	West Sedco, Inc.	331686
W.S. Marle #4	West Sedco, Inc.	331687
W.S. Marle #8	West Sedco, Inc.	331688
W.S. Marle #1	West Sedco, Inc.	335422
W.S. Marle #9	West Sedco, Inc.	335423

All claims located within Sections 5, 6, 8 and 31, Townships 22 and 23 North, Range 17 West, Gila and Salt River Base and Meridian, Mohave County, Arizona.

RECEIVED
CLM/REGISTRATION
2009 MAR 25 A 7:59
SHEPHERD / 050716

O'LEARY EATON, P.L.L.C.

ATTORNEYS-AT-LAW

115 N. GROVE AVENUE
PRESCOTT, ARIZONA 86301

WILLIAM J. O'LEARY, P.C. *
JAY R. EATON, P.C. *
MICHAEL P. THIEME

* A PROFESSIONAL CORPORATION

TELEPHONE:
(928) 445-1856
FACSIMILE:
(928) 445-1782

March 22, 2010

Via U.S. Mail and Facsimile 602-417-9490


Amy Thrower
Bureau of Land Management
One North Central Avenue, Suite 800
Phoenix, Arizona 85004-4427

Re: Our Client: Goldconda Resources Corp. et al.
AMC60025-60039, AMC60858, AMC331685-331688,
AMC335422-335423

Dear Ms. Thrower:

Attached herewith is the Relinquishment of Interest in Mining Claims and a check in the amount of \$440.00 for the additional transfer fees. Please advise if you need anything further to complete the transfer of all interests in the subject claims to West Sedco. Thank you for your assistance in this matter.

Very truly yours,



William J. O'Leary

RECEIVED
BLM ARIZONA OFFICE
2010 MAR 25 A 7:59
PHOENIX, AZ

Amc 60025

60858

331685

335422

CONFORMED COPY 150
FEE # 2007099017
DATE 11-23-07
BOOK 7030
PAGES 1000-1001

When Recorded, Mail to:

Don Jacobs
P.O. Box 447
Congress, Az 85332

QUIT-CLAIM DEED

For the consideration of ten dollars, and other valuable consideration, U.S. American Resources, Inc., a Nevada corporation, Grantor(s), remise, release and quit-claim to ROMA ARIZONA RESOURCES LLC, a Nevada limited liability company; West Sedco Corporation, an Arizona corporation; and Goldconda Resources Corp., an Arizona corporation, Grantee(s), the following described property situated in Mohave County, Arizona:

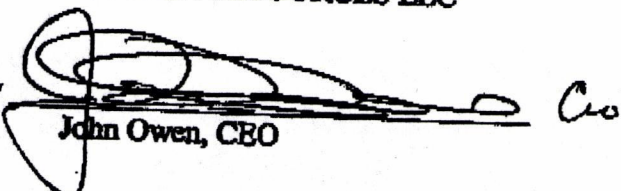
See Exhibit "A" attached hereto and incorporated herein by reference.

Subject to all matters of record.
Exempt per A.R.S. 11-1134 (B)(1)

Dated this 6 day of ^{August} ~~July~~, 2007.

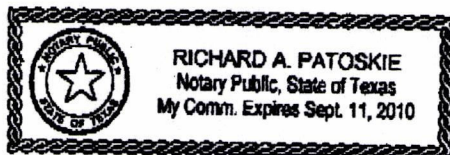
U.S. AMERICAN RESOURCES LLC

By


John Owen, CEO

Texas
State of Arizona)
County of Tarrant) ss.
County of La Paz)
Inc., a Nevada corporation.

Acknowledged before me this 6 day of
~~August~~ July, 2007, by:
John Owen, the CEO of U.S. American Resources,



(Seal)


Notary Public

PHOENIX, ARIZONA

2010 MAR - 8 A 9:59

RECEIVED
B.L.M. AZ STATE OFFICE

ENTERED INTO COMPUTER

4/7/10 AT

Exhibit A

Patented Mining Claims

Claim Name	Patent Date	Mineral Survey Number	Area (acres)
Tub	Feb. 16, 1900	MS 1315	28.66
Prosperity	March 9, 1908	MS 2427	19.798
Colossus	Sept. 11 1911	MS 2617	15.812
Virginia	May 4, 1914	MS 2889	10.896
Little Jimmy	Aug 13, 1919	MS 3138	5.337

Unpatented Mining Claims

Claim Name	U.M. Listed Claimant (as of 3/20/94)	AMC Number
Black Metal	Goldconda Resources, Inc.	60023
Copper King	Goldconda Resources, Inc.	60026
Gold Reserve	Goldconda Resources, Inc.	60027
Green Linnet	Goldconda Resources, Inc.	60028
Mountain	Goldconda Resources, Inc.	60029
Niwa	Goldconda Resources, Inc.	60030
Ore Fluo	Goldconda Resources, Inc.	60031
Monitor	Goldconda Resources, Inc.	60032
Monitor Extension	Goldconda Resources, Inc.	60033
Monitor No. 1	Goldconda Resources, Inc.	60034
Monitor No. 2	Goldconda Resources, Inc.	60035
Monitor No. 4	Goldconda Resources, Inc.	60036
Monitor No. 5	Goldconda Resources, Inc.	60037
Monitor No. 6	Goldconda Resources, Inc.	60038
Monitor No. 7	Goldconda Resources, Inc.	60039
King Fraction	Goldconda Resources, Inc.	60038
W.S. Marle #2	West Soden, Inc.	331685
W.S. Marle #3	West Soden, Inc.	331686
W.S. Marle #4	West Soden, Inc.	331687
W.S. Marle #8	West Soden, Inc.	331688
W.S. Marle #1	West Soden, Inc.	335422
W.S. Marle #9	West Soden, Inc.	335423

All claims located within Sections 5, 6, 8 and 31, Townships 22 and 23 North, Range 17 West, Gila and Salt River Basins and Meridian, Mohave County, Arizona.

When recorded, return to:

Dan Jacobs
P.O. Box 447
Congress, Arizona 85332

Forward Tax Statements to:

Dan Jacobs
P.O. Box 447
Congress, Arizona 85332

CONFORMED COPY ¹⁵⁰

FEE #

DATE

BOOK

PAGES

EXEMPT TRANSACTION - NO AFFIDAVIT
A.R.S. 11-1134(B)(1)

TRUSTEE'S DEED UPON SALE

William J. O'Leary, as the duly appointed Trustee, under a Deed of Trust referred to below, and herein call "Trustee", does hereby grant without any covenant or warranty to:

**Roma Arizona Resources, Inc., West Sedco Corporation,
and Goldconda Resources Corp.**

herein called Grantees, the following described real property situated in Yavapai County, described as:

See Exhibit A attached hereto and made a part hereof.

This conveyance is made pursuant to the powers including the power of sale conferred upon Trustee by said Deed of Trust executed by U.S. American Resources, Inc., as Trustor, recorded on April 10, 2007 in Mohave County Recorder, in book or docket 6749, page 562, and in compliance with the law of the State of Arizona authorizing this conveyance.

Exhibit A

Patented Mining Claims

Claim Name	Patent Date	Mineral Survey Number	Area (acres)
Tub	Feb. 16, 1900	MS 1315	20.66
Prosperity	March 9, 1908	MS 2427	19.798
Goldconda	Sept. 11 1911	MS 2617	15.012
Virginia	May 4, 1914	MS 2889	10.996
Little Jimmy	Aug 13, 1919	MS 3138	5.337

Unpatented Mining Claims

Claim Name	BLM Listed Claimant (as of 8/20/04)	AMC Number
Black Metal	Goldconda Resources, Inc.	60025
Copper King	Goldconda Resources, Inc.	60026
Gold Reserve	Goldconda Resources, Inc.	60027
Green Linnet	Goldconda Resources, Inc.	60028
Montreal	Goldconda Resources, Inc.	60029
Niwot	Goldconda Resources, Inc.	60030
Oro Fino	Goldconda Resources, Inc.	60031
Monitor	Goldconda Resources, Inc.	60032
Monitor Extension	Goldconda Resources, Inc.	60033
Monitor No. 1	Goldconda Resources, Inc.	60034
Monitor No. 3	Goldconda Resources, Inc.	60035
Monitor No. 4	Goldconda Resources, Inc.	60036
Monitor No. 5	Goldconda Resources, Inc.	60037
Monitor No. 6	Goldconda Resources, Inc.	60038
Monitor No. 7	Goldconda Resources, Inc.	60039
King Fraction	Goldconda Resources, Inc.	60858
W.S. Marie #2	West Sedco, Inc.	331685
W.S. Marie #3	West Sedco, Inc.	331686
W.S. Marie #4	West Sedco, Inc.	331687
W.S. Marie #8	West Sedco, Inc.	331688
W.S. Marie #1	West Sedco, Inc.	335422
W.S. Marie #9	West Sedco, Inc.	335423

All claims located within Sections 5, 6, 8 and 31, Townships 22 and 23 North, Range 17 West, Gila and Salt River Base and Meridian, Mohave County, Arizona.

United States Department of the Interior
Bureau of Land Management
BUSINESS & SUPPORT SVCS DIV
ONE N CENTRAL AVE SUITE 800
PHOENIX, AZ 85004 -4427
Phone: (602) 417-9200

Receipt

No: 2107290

Transaction #: 2175161	
Date of Transaction: 03/25/2010	
CUSTOMER:	WEST SEDCO, INC PO BOX 447 CONGRESS, AZ 85332-0447 US

LINE #	QTY	DESCRIPTION	REMARKS	UNIT PRICE	TOTAL
1	1.00	LOCATABLE MINERALS / MINING CLAIMS-NOT NEW-UNADJUD, ONE AUTH NO. ONLY / MINING CLAIM MONEY RECEIVED CASES: AMC60025/\$440.00	TRF	- n/a -	440.00
TOTAL:					\$440.00

PAYMENT INFORMATION			
1	AMOUNT:	440.00	POSTMARKED: 03/22/2010
	TYPE:	CHECK	RECEIVED: 03/25/2010
	CHECK NO:	245	
	NAME:	WEST SEDCO INC PO BOX 447 CONGRESS AZ 85332-0447 US	

REMARKS

This receipt was generated by the automated BLM Collections and Billing System and is a paper representation of a portion of the official electronic record contained therein.

United States Department of the Interior

Bureau of Land Management
 BUSINESS & SUPPORT SVCS DIV
 ONE N CENTRAL AVE SUITE 800
 PHOENIX, AZ 85004 -4427
 Phone: (602) 417-9200

Receipt

No:

2062974

Transaction #: 2129302

Date of Transaction: 01/04/2010

CUSTOMER: DANIEL C JACOBS
 PO BOX 447
 CONGRESS, AZ 85332-0447 US

LINE #	QTY	DESCRIPTION	REMARKS	UNIT PRICE	TOTAL
1	1.00	LOCATABLE MINERALS / MINING CLAIMS-NOT NEW-UNADJUD, ONE AUTH NO. ONLY / MINING CLAIM MONEY RECEIVED CASES: AMC60025/\$220.00	TRF/22	- n/a -	220.00
TOTAL:					\$220.00

PAYMENT INFORMATION

NOTE: Items will appear on credit card statement as "Bureau of Land Mgmt CO".

1	AMOUNT:	220.00	POSTMARKED:	N/A
	TYPE:	CREDIT CARD	RECEIVED:	01/04/2010
	NAME:	JACOBS, DANIEL C PO BOX 447 CONGRESS AZ 85332-0447 US		
	CARD NO:	XXXXXXXXXXXX3175	AUTH CODE:	004094
	NAME ON CARD:	DANIEL C JACOBS		
	EXPIRES:	06/2014		
	SIGNATURE:			

REMARKS

This receipt was generated by the automated BLM Collections and Billing System and is a paper representation of a portion of the official electronic record contained therein.

Exhibit A

Patented Mining Claims

Claim Name	Patent Date	Mineral Survey Number	Area (acres)
Tub	Feb. 16, 1900	MS 1315	20.66
Prosperity	March 9, 1908	MS 2427	19.798
Goldconda	Sept. 11, 1911	MS 2617	15.012
Virginia	May 4, 1914	MS 2889	10.956
Little Jimmy	Aug. 13, 1919	MS 3138	3.337

Unpatented Mining Claims

Claim Name	BLM Listed Claimant (as of 8/26/04)	AMC Number
Black Metal	Goldconda Resources, Inc.	60025
Copper King	Goldconda Resources, Inc.	60026
Gold Reserve	Goldconda Resources, Inc.	60027
Green Linnel	Goldconda Resources, Inc.	60028
Montreal	Goldconda Resources, Inc.	60029
Niwot	Goldconda Resources, Inc.	60030
Oro Fino	Goldconda Resources, Inc.	60031
Monitor	Goldconda Resources, Inc.	60032
Monitor Extension	Goldconda Resources, Inc.	60033
Monitor No. 1	Goldconda Resources, Inc.	60034
Monitor No. 3	Goldconda Resources, Inc.	60035
Monitor No. 4	Goldconda Resources, Inc.	60036
Monitor No. 5	Goldconda Resources, Inc.	60037
Monitor No. 6	Goldconda Resources, Inc.	60038
Monitor No. 7	Goldconda Resources, Inc.	60039
King Fraction	Goldconda Resources, Inc.	60058
W.S. Marie #2	West Sedco, Inc.	331685
W.S. Marie #3	West Sedco, Inc.	331686
W.S. Marie #4	West Sedco, Inc.	331687
W.S. Marie #8	West Sedco, Inc.	331688
W.S. Marie #1	West Sedco, Inc.	335422
W.S. Marie #9	West Sedco, Inc.	335423

All claims located within Sections 4, 6, 8 and 31, Townships 22 and 23 North, Range 17 West, Gila and Salt River Base and Meridian, Mohave County, Arizona.

PHOENIX, ARIZONA

2010 JAN -4 A 10:40

RECEIVED
BLM AZ STATE OFFICE

22
JML
#220

PAGE: 1 of 2 FEE N 2008005963

B: 7087 P: 952

OFFICIAL RECORDS
OF MOHAVE COUNTY
JOAN MCCALL
COUNTY RECORDER01/28/2008 11:31 AM Fee: \$14.00
DOC TYPE: QCD
PAID BY: WILLIAM J. O'LEARY

AMC 335422

AMC 60025

MMC 60858

AMC 33/685

WHEN RECORDED MAIL TO:

William J. O'Leary
O'Leary Miller Eaton, PLLC
115 Grove Avenue
Prescott, AZ 86301

QUIT CLAIM DEED

For Ten Dollars (\$10.00), and other valuable consideration, Goldconda Resources, Corp. (Grantor), an Arizona corporation, does hereby quit claim to West Sedco Corporation (Grantee) all of Grantor's rights, title, and interest in and to that real property situated in Mohave County, State of Arizona which is described as follows:

See Exhibit A, attached hereto and made a part hereof.

NO TRANSFER FEE NECESSARY EXEMPT UNDER A.R.S. §11-1134(B)(7)

DATED this 18th day of January, 2008

Grantor:



Goldconda Resources, Corp.

By: Dan Jacobs

Dan Jacobs, President

PHOENIX, ARIZONA

2010 JAN -4 A 10:40

RECEIVED
BLM AZ STATE OFFICEAcknowledged to before me this 18th day of January, 2008 by Dan Jacobs.My commission expires: 8/9/11Deborah Williams
Notary Public

Not processed. Claims owned by
US American Resources Inc. AT
Corrective document received.

O'LEARY EATON, P L
ATTORNEYS-AT-LAW

115 GROVE AVENUE
PRESCOTT, ARIZONA 86301

TELEPHONE:
(928) 445-1856
FACSIMILE:
(928) 445-1782

FACSIMILE TRANSMITTAL SHEET

TO:	FROM:
Amy Thrower	Mike Thieme
COMPANY:	DATE:
BLM	3-12-10
FAX NUMBER:	TOTAL NO. OF PAGES INCLUDING COVER:
602-417-9490	2
PHONE NUMBER:	SENDER'S REFERENCE NUMBER:
	5032-1
RE:	DOCUMENTS REFERENCED:
Dan Jacobs, U.S. American, Goldconda, Arizona Roma, and West Sedco	

NOTES/COMMENTS:

Ms. Thrower,

To confirm our conversation yesterday with respect to the mining claims, a list of which is attached hereto, I requested and you on behalf of BLM agreed to apply the \$220.00 paid by Dan Jacobs toward satisfying the fee for the initial transfer of the attached claims from U.S. American to Goldconda, Arizona Roma, and West Sedco. You also indicated that an additional fee of \$440.00 will have to be paid, for a total payment of \$660.00.

We are working on getting you that additional \$440.00 payment. We will also provide a relinquishment by Goldconda and Arizona Roma, so that after the initial transfer fee for the transfer from U.S. American has been paid, West Sedco can then become the sole owner of the claims by having Goldconda and Arizona Roma relinquish their rights to those claims.

Regards,

M. Thieme

Mike Thieme

THE INFORMATION CONTAINED IN THE FACSIMILE MESSAGE IS ATTORNEY PRIVILEGED AND CONFIDENTIAL INFORMATION INTENDED ONLY FOR THE USE OF THE INDIVIDUAL OR ENTITY NAMED ABOVE. IF THE READER OF THIS MESSAGE IS NOT THE INTENDED RECIPIENT, YOU ARE HEREBY NOTIFIED THAT ANY DISSEMINATION, DISTRIBUTION OR COPY OF THIS COMMUNICATION IS STRICTLY PROHIBITED. IF YOU HAVE RECEIVED THIS COMMUNICATION IN ERROR, PLEASE IMMEDIATELY NOTIFY US BY TELEPHONE AND RETURN THE ORIGINAL MESSAGE TO US AT THE BELOW ADDRESS VIA POSTAL SERVICE. THANK YOU.

O'LEARY EATON, P.L.L.C.

ATTORNEYS-AT-LAW

115 N. GROVE AVENUE
PRESCOTT, ARIZONA 86301

WILLIAM J. O'LEARY, P.C.*
JAY R. EATON, P.C.*
MICHAEL P. THIEME

TELEPHONE:
(928) 445-1856
FACSIMILE:
(928) 445-1782

* A PROFESSIONAL CORPORATION

March 8, 2010

Via Facsimile 602-417-9490

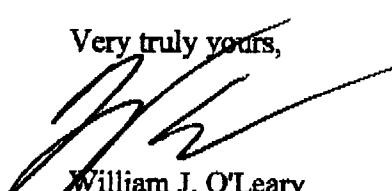
Amy Thrower
Bureau of Land Management

Re: Our Client: Goldconda Resources Corp. et al.
AMC60025-60039, AMC60858, AMC331685-331688,
AMC335422-335423

Dear Ms. Thrower:

Attached herewith is a copy of the conformed copy a Quit Claim Deed from US American Resources, Inc. to Roma Arizona Resources, LLC, West Sedco Corporation, and Goldconda Resources Corp. This deed was recorded with the Mohave County Recorder on 11-23-2007 in Book 7030 and pages 1000-1001. As we discussed, a Trustee's Deed was also recorded following the foreclosure of a note secured by the subject claims; this deed also transfers all interests in the claims to Roma, West Sedco, and Goldconda. The Trustee's Deed was also recorded on 11-23-2007 with the Mohave County Recorder, and was recorded in Book 7030, pages 997-998; a copy is also attached. Are these documents sufficient for BLM to process the transfer of the titles of the above referenced claims to Roma, West Sedco, and Goldconda? Please advise.

Very truly yours,


William J. O'Leary

RECEIVED
B.L.M. AZ STATE OFFICE
2010 MAR - 8 A 9: 59
PHOENIX, ARIZONA

O'LEARY EATON, P.L.L.C.

ATTORNEYS-AT-LAW

115 N. GROVE AVENUE
PRESCOTT, ARIZONA 86301

WILLIAM J. O'LEARY, P.C. *
JAY R. EATON, P.C. *
MICHAEL P. THIEME

TELEPHONE:
(928) 445-1856
FACSIMILE:
(928) 445-1782

* A PROFESSIONAL CORPORATION

April 5, 2010

Via Facsimile 602-417-9490 Only

Amy Thrower
Bureau of Land Management
One North Central Avenue, Suite 800
Phoenix, Arizona 85004-4427

Re: Our Client: Goldconda Resources Corp. et al.
AMC60025-60039, AMC60858, AMC331685-331688,
AMC335422-335423

Dear Ms. Thrower:

Just a follow-up to inquire if you need any further or additional information to complete the title transfers regarding the above referenced claims. At your convenience, please advise as to the status of this matter. Thank you for your attention and assistance in this regard.

Very truly yours,



William J. O'Leary

A. Bunda
10/29/07
10/20/07

In Reply Refer To:
3800 (AZ-933) AB
AMC60025; 60858; 331685; 335422

October 30, 2007

CERTIFIED MAIL - RETURN RECEIPT REQUESTED

✓ US American Resources
3839 Briargrove Lane Suite 6305
Dallas, Texas 75287
CM-RRR #7006 2760 0005 5867 3376

✓ Daniel Jacobs
Box 447
Congress, Arizona 85332
CM-RRR #7006 2760 0005 5867 3383

Mining Claimants:

According to our records, the 2008 maintenance fee payments for 22 mining claims, AMC60025 through AMC60039, AMC60858, AMC331685 through AMC331688, AMC335422 and AMC335423, were paid by Daniel Jacobs on August 17, 2007, and by US American Resources on August 30, 2007. BLM cannot retain duplicate maintenance fee payments for a mining claim.

We require written notification from you as to what action you would like us to take. We can refund your maintenance fee payment or it can be applied to the next assessment year (2009 maintenance fee that is due on or before September 1, 2008).

If we do not receive a response within 30 days of your receipt of this letter, or if both claimants request a refund, we will retain the payment that was received in this office first and will refund any subsequent payments. The case file will be noted that both payments were timely received.

If additional information is required, please contact Amy Bunda at 602-417-9334. Please include your AMC serial numbers on all correspondence.

Sincerely,

Request received from Dan Jacobs
11/29/07 to refund his payment
of the 22 claims. Refund
authorized 1/15/08
ABunda:pb:10/26/07 for \$2,750. AB

/s/ Paul Buff
For Alvin L. Burch
Group Administrator
Renewable and Mineral Resources Group

Date: 10/29/07

ROUTING AND TRANSMITTAL SLIP

TO: (Name, office symbol, room number, building, Agency/Post)	Initials	Date
1. Amy Bunda (AZ 933)	AB	10/29/07
2. Al Burch (AZ 932)	AB	10/29/07
3. Pauline Brown (AZ 933)	AB	OCT 30 2007
4.		
5.		
6.		
7.		
8.		
9.		

Action	File	Note and Return
Approval	For Clearance	Per Conversation
As Requested	For Correction	Prepare Reply
Circulate	For Your Information	See Me
Comment	Investigate	X Signature
x Coordination	Justify	

REMARKS:

DO NOT use this form as a RECORD of approvals, concurrences, disposal, clearances, and similar actions

From: (Name, org. symbol, Agency/Post)	Room No.
Amy Bunda Land Law Examiner, AZ933	Phone No. FTS x 334

OPTIONAL FORM 41 (Rev. 7/76)
Prescribed by GSA
FPMR (41 CFR) 101-11.206

SENDER: COMPLETE THIS SECTION

- Complete items 1, 2, and 3. Also complete item 4 if Restricted Delivery is desired.
- Print your name and address on the reverse so that we can return the card to you.
- Attach this card to the back of the mailpiece, or on the front if space permits.

1. Article Addressed to:

OCT 30 2007

Daniel Jacobs
Box 447

Congress, AZ 85332

933(AB) AMC60025; 60858; 331685; 335422

COMPLETE THIS SECTION ON DELIVERY

A. Signature

XDaniella Jacobs

☐ Agent☐ Addressee

B. Received by (Printed Name)

Daniel Jacobs

C. Date of Delivery

11/2/07

D. Is delivery address different from item 1? ☐ Yes

If YES, enter delivery address below:

☒ No

3. Service Type

☒ Certified Mail☐ Express Mail☐ Registered☒ Return Receipt for Merchandise☐ Insured Mail☐ C.O.D.

4. Restricted Delivery? (Extra Fee)

☐ Yes

2. Article Number

(Transfer from service label)

7006 2760 0005 5867 3383

PS Form 3811, February 2004

Domestic Return Receipt

102595-02-M-1540

SENDER: COMPLETE THIS SECTION

- Complete items 1, 2, and 3. Also complete item 4 if Restricted Delivery is desired.
- Print your name and address on the reverse so that we can return the card to you.
- Attach this card to the back of the mailpiece, or on the front if space permits.

1. Article Addressed to:

OCT 30 2007

US American Resources

3839 Briargrove Lane Suite 6305

Dallas, TX 75287

933(AB) AMC60025; 60858; 331685; 335422

COMPLETE THIS SECTION ON DELIVERY

A. Signature

X [Signature]

☐ Agent☐ Addressee

B. Received by (Printed Name)

Kyle Owen

C. Date of Delivery

11-5-07

D. Is delivery address different from item 1? ☐ Yes

If YES, enter delivery address below:

☐ No

3. Service Type

☒ Certified Mail☐ Express Mail☐ Registered☒ Return Receipt for Merchandise☐ Insured Mail☐ C.O.D.

4. Restricted Delivery? (Extra Fee)

☐ Yes

2. Article Number

(Transfer from service label)

7006 2760 0005 5867 3376

PS Form 3811, February 2004

Domestic Return Receipt

102595-02-M-1540

UNITED STATES POSTAL SERVICE

PHOENIX AZ 850

First-Class Mail
Postage & Fees Paid
USPS
Permit No. G-10

02 NOV 2007 PM 4 T

• Sender: Please print your name, address, and ZIP+4 in this box •

AZ
933

U.S. DEPARTMENT OF THE INTERIOR
BUREAU OF LAND MANAGEMENT
ARIZONA STATE OFFICE
ONE NORTH CENTRAL AVE. SUITE 800
PHOENIX, ARIZONA 85004-4427

ARIZONA
STATE OFFICE
PHOENIX, ARIZONA

2007 NOV - 4 P 3:52

BUREAU OF
LAND MANAGEMENT



UNITED STATES POSTAL SERVICE

DALLAS TX 752

First-Class Mail
Postage & Fees Paid
USPS
Permit No. G-10

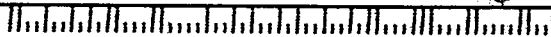
05 NOV 2007 PM 5 L

• Sender: Please print your name, address, and ZIP+4 in this box •

AZ
933

U.S. DEPARTMENT OF THE INTERIOR
BUREAU OF LAND MANAGEMENT
ARIZONA STATE OFFICE
ONE NORTH CENTRAL AVE. SUITE 800
PHOENIX, ARIZONA 85004-4427

RECEIVED
BUREAU OF
LAND MANAGEMENT
2007 NOV - 7 P 1:52



West Sedco, Inc.

P.O. Box 437 447

Congress, Arizona 85332

Ref.

3800 (A2933) AB

AMC 60025 ; 60858 ; 331685 ; 335422

Dear Amy Bundo,

Ref. your letter of Oct. 30, '07 : Please be advised I request a refund of the annual maintenance ^{fee} for 2008, on 22 mining claims, pd. by me on Aug. 17, '07. This was pd on behalf of West Sedco, Inc., by me.

West Sedco, Inc. had a lease Purchase with U.S. Am. Resources. In the lease, U.S. Am. Res. was to make the annual maint. fee pmts to BLM, by July 15, each yr., and notify West Sedco, so that West Sedco could make arrangements to pay the fees, and not jeopardize the validity of the claims.

U.S. Am. Res. endured some circumstances, and were not responsive to inquiries by West Sedco.

Therefore we had no choice but to make the pmts. We do note they made the pmt. on the last day, which we were not aware of, until we received your letter.

Thank You,
Dan Jacobs
Dan Jacobs
Pres. West Sedco, Inc.

ARIZONA
STATE OFFICE
TUCSON, ARIZONA

NOV 29 10:19 AM

BUREAU OF
LAND MANAGEMENT
TUCSON, ARIZONA



United States Department of the Interior

BUREAU OF LAND MANAGEMENT

Arizona State Office
One North Central Avenue, Suite 800
Phoenix, Arizona 85004-4427
www.blm.gov/az/



October 30, 2007

In Reply Refer To:
3800 (AZ-933) AB
AMC60025; 60858; 331685; 335422

CERTIFIED MAIL - RETURN RECEIPT REQUESTED

US American Resources
3839 Briargrove Lane Suite 6305
Dallas, Texas 75287
CM-RRR #7006 2760 0005 5867 3376

Daniel Jacobs
Box 447
Congress, Arizona 85332
CM-RRR #7006 2760 0005 5867 3383

Mining Claimants:

According to our records, the 2008 maintenance fee payments for 22 mining claims, AMC60025 through AMC60039, AMC60858, AMC331685 through AMC331688, AMC335422 and AMC335423, were paid by Daniel Jacobs on August 17, 2007, and by US American Resources on August 30, 2007. BLM cannot retain duplicate maintenance fee payments for a mining claim.

We require written notification from you as to what action you would like us to take. We can refund your maintenance fee payment or it can be applied to the next assessment year (2009 maintenance fee that is due on or before September 1, 2008).

If we do not receive a response within 30 days of your receipt of this letter, or if both claimants request a refund, we will retain the payment that was received in this office first and will refund any subsequent payments. The case file will be noted that both payments were timely received.

If additional information is required, please contact Amy Bunda at 602-417-9334. Please include your AMC serial numbers on all correspondence.

C 81126-7-21-07 -10:15 AM

Sincerely,

Alvin L. Burch
Group Administrator
Renewable and Mineral Resources Group

ARIZONA STATE OFFICE
PHOENIX, ARIZONA

2007 NOV 29 10:15 AM

BUREAU OF LAND MANAGEMENT
PHOENIX, ARIZONA

West Sedco, Inc.

P.O. Box 437 447 •

Congress, Arizona 85332

PHOENIX AZ 852

28 NOV 2007 PM 7 T

DEVELOPMENT

HEALTH CARE

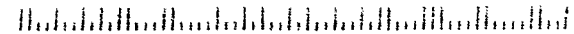


ATT:
Amy Bando

Bureau of Land Management
One North Central Ave.
Suite 800
Phoenix, Az.

85004-4427

85004/4427



AMC 60025

AMC 60858

AMC 289714

AMC 335422

AMC 358614

AMC 331685

AMC 345139

AMC 358863

When Recorded Return To:

Cynthia Chandley
Ryley Carlock and Applewhite
One North Central Avenue
Suite 1200
Phoenix, Arizona, 85004



2005-06392

Page 1 of 2

Requested By: RYLEY CARLOCK

SHELLY D BAKER, RECORDER

OFFICIAL RECORDS OF LA PAZ COUNTY, AZ

11-03-2005 12:03 PM Recording Fee \$24.00

QUITCLAIM DEED

[This transaction is exempt pursuant to A.R.S. Section 11-1134(A)(6)]

FOR THE VALUABLE consideration of \$21,375.00, the receipt and sufficiency of which is hereby acknowledged, Scott Rubie ("Grantor"), quitclaims to US American Resources, Inc., all of Grantors' right, title and interest in that real property located in La Paz County, Arizona and described on Exhibit "A" attached hereto.

IN WITNESS WHEREOF, this Quitclaim Deed has been executed as of this 7th day of October, 2005.

Scott Rubie

STATE OF ARIZONA)


) ss.

County of Maricopa)

The foregoing instrument was acknowledged before me this 7th day of October, 2005 by Scott Rubie.

Notary Public

My Commission Expires:



PHOENIX, ARIZONA

2006 AUG 30 P 3:37

RECEIVED
B.L.M. AZ STATE OFFICE

2005-06392 11-03-2005 Page 2 of 2

EXHIBIT "A"

Legal description of subject property in quitclaim deed of 6 October 2005, Scott Ruble, Grantor; US American Resources, Inc., Grantee

- Unpatented Mining Claim CP 1 (A MC 345139), La Paz County, AZ, T07N, R13W, S13.
- Unpatented Mining Claim CP 2 (A MC 345140), La Paz County, AZ, T07N, R13W, S13.
- Unpatented Mining Claim CP 3 (A MC 345141), La Paz County, AZ, T07N, R13W, S13.
- Unpatented Mining Claim CP 4 (A MC 345142), La Paz County, AZ, T07N, R13W, S13.
- Unpatented Mining Claim CP 5 (A MC 345143), La Paz County, AZ, T07N, R13W, S13.
- Unpatented Mining Claim CP 6 (A MC 345144), La Paz County, AZ, T07N, R13W, S13.
- Unpatented Mining Claim CP 7 (A MC 345145), La Paz County, AZ, T07N, R13W, S13.
- Unpatented Mining Claim CP 8 (A MC 345146), La Paz County, AZ, T07N, R13W, S13.
- Unpatented Mining Claim CP 9 (A MC 345147), La Paz County, AZ, T07N, R13W, S13.
- Unpatented Mining Claim CP 10 (A MC 345148), La Paz County, AZ, T07N, R13W, S13.
- Unpatented Mining Claim CP 11 (A MC 345149), La Paz County, AZ, T07N, R13W, S13.
- Unpatented Mining Claim CP 12 (A MC 345150), La Paz County, AZ, T07N, R13W, S13.
- Unpatented Mining Claim CP 13 (A MC 345151), La Paz County, AZ, T07N, R13W, S13.
- Unpatented Mining Claim CP 14 (A MC 345152), La Paz County, AZ, T07N, R13W, S13.
- Unpatented Mining Claim CP 15 (A MC 345153), La Paz County, AZ, T07N, R13W, S13.

PHOENIX, ARIZONA

2006 AUG 30 P 3:37

RECEIVED
B.L.M. AZ STATE OFFICE

15
TMC

RECORDING REQUESTED BY
AND WHEN RECORDED RETURN TO:

Ryley Carlock & Applewhite
One North Central Avenue, Suite 1200
Phoenix, Arizona 85004-4417
Attention: Cynthia M Chandley

60025
60858
331685
335 422

Space Above this Line Reserved for Use by Recorder

MINING CLAIM QUITCLAIM DEED

FOR VALUABLE CONSIDERATION, receipt of which is hereby acknowledged, West Sedco Corporation, an Arizona corporation, Roma Arizona Resources LLC, a Nevada limited liability company, and Goldconda Resources, an Arizona corporation (individually and collectively, "Grantor") does hereby quitclaim to U.S. American Resources, Inc., a Nevada corporation ("Grantee"), all of Grantor's rights, title and interest in those certain mining claims located in the County of Mohave, State of Arizona, as further described in Exhibit "A" attached hereto and incorporated herein by this reference, together with all rights and privileges appurtenant thereto and all right, title and interest therein that may hereafter be acquired by Grantor ^{A-2}

IN WITNESS WHEREOF, the undersigned has executed this Mining Claim Quitclaim Deed, to be effective upon its recordation in the Official Records of Mohave County, Arizona.

DATED this 2 day of June, 2006.

West Sedco Corporation, an Arizona corporation

By: Daniel C. Jacobs
Daniel C Jacobs, President

Roma Arizona Resources LLC, a Nevada limited liability company

By: Roy W. Carlson
Roy W. Carlson, Managing Member


By: Daniel C. Jacobs
Daniel C Jacobs, Managing Member

RECEIVED
B.L.M. AZ STATE OFFICE

2006 AUG 30 P 3:37

PHOENIX, ARIZONA

Goldconda Resources Corp., an Arizona corporation

By: 
Roy W. Carlson, President

STATE OF ARIZONA)
) ss.
County of ~~Maricopa~~)
 YAVAPAI

The foregoing instrument was acknowledged before me this 3 day of June, 2006, by **Daniel C. Jacobs**, (i) as President of West Sedco Corporation, an Arizona corporation, and (ii) as a Managing Member of Roma Arizona Resources LLC, a Nevada limited liability company, on behalf thereof.


Notary Public

STATE OF ARIZONA)
) ss.
County of ~~Maricopa~~)
 YAVAPAI

The foregoing instrument was acknowledged before me this 3 day of June, 2006, by **Roy W. Carlson**, (i) as Managing Member of Roma Arizona Resources LLC, a Nevada limited liability company, and (ii) as President of Goldconda Resources Corp, an Arizona corporation, on behalf thereof.


Notary Public

RECEIVED
B.L.M. AZ STATE OFFICE
2006 AUG 30 P 3:38
PHOENIX, ARIZONA

Exhibit A-2

Patented Mining Claims

Claim Name	Patent Date	Mineral Survey Number	Area (acres)
Tub	Feb. 16, 1900	MS 1315	20.66
Prosperity	March 9, 1908	MS 2427	19.798
Golconda	Sept. 11 1911	MS 2617	15.012
Virginia	May 4, 1914	MS 2889	10.996
Little Jimmy	Aug 13, 1919	MS 3138	5.337

Unpatented Mining Claims

Claim Name	BLM Listed Claimant (as of 8/20/04)	AMC Number
Black Metal	Goldconda Resources, Inc.	60025
Copper King	Goldconda Resources, Inc.	60026
Gold Reserve	Goldconda Resources, Inc.	60027
Green Linnet	Goldconda Resources, Inc.	60028
Montreal	Goldconda Resources, Inc.	60029
Niwot	Goldconda Resources, Inc.	60030
Oro Fino	Goldconda Resources, Inc.	60031
Monitor	Goldconda Resources, Inc.	60032
Monitor Extension	Goldconda Resources, Inc.	60033
Monitor No. 1	Goldconda Resources, Inc.	60034
Monitor No. 3	Goldconda Resources, Inc.	60035
Monitor No. 4	Goldconda Resources, Inc.	60036
Monitor No. 5	Goldconda Resources, Inc.	60037
Monitor No. 6	Goldconda Resources, Inc.	60038
Monitor No. 7	Goldconda Resources, Inc.	60039
King Fraction	Goldconda Resources, Inc.	60858
W.S. Marle #2	West Sedco, Inc.	331685
W.S. Marle #3	West Sedco, Inc.	331686
W.S. Marle #4	West Sedco, Inc.	331687
W.S. Marle #8	West Sedco, Inc.	331688
W.S. Marle #1	West Sedco, Inc.	335422
W.S. Marle #9	West Sedco, Inc.	335423

All claims located within Sections 5, 6, 8 and 31, Townships 22 and 23 North, Range 17 West, Gila and Salt River Base and Meridian, Mohave County, Arizona

RECEIVED
 B.L.M. AZ STATE OFFICE
 2006 AUG 30 P 3:38
 PHOENIX, ARIZONA

ENTERED IN COMPUTER

Myde



When recorded, return to:

Charles E. Cruise, Esq.
CRUISE LAW OFFICES, P.L.L.C.
1301 Joshua Avenue, Suite C
Parker, Arizona 85344



2006-04081

Page 1 of 2

Requested By: LA PAZ TITLE

SHELLY D BAKER, RECORDER

OFFICIAL RECORDS OF LA PAZ COUNTY, AZ

06-12-2006 04:24 PM Recordings Fee \$14.00

AMC 289714
358863

This Quit Claim Deed is exempt under A.R.S. § 11-1134.B.6 from the Affidavit of Property Value requirements of A.R.S. § 11-1133.

COURTESY RECORDING
NO LIABILITY

QUIT CLAIM DEED

For good and valuable consideration, the receipt and sufficiency of which are hereby acknowledged, Frank Magini and Jeanne Magini, husband and wife ("Grantors") hereby remise, release, sell, convey and quit claim unto U.S. American Resources, Inc., a Nevada corporation, ("Grantee") its successors and assigns forever, all the right, title, interest, claim and demand which Grantors have in and to the following described unpatented mining claims situated in Ellsworth Mining District, La Paz County, Arizona:

Claim Name	AMC No.	Township	Range	Section
JF 1	289738	5N	12W	28
JF 2	289739	5N	12W	28
JF 3	289740	5N	12W	28
JF 4	289741	5N	12W	28
JF 17	289742	5N	12W	33
JF 18	289743	5N	12W	33
JF 19	289744	5N	12W	33
JF 20	289745	5N	12W	33
JF 22	289747	5N	12W	33
JF 64	358863	5N	12W	28

RECEIVED
B.L.M. AZ STATE OFFICE
2006 AUG 30 P 3:38
PHOENIX, ARIZONA

TO HAVE AND TO HOLD the same, together with all and singular the appurtenances and privileges thereunto belonging or in anywise thereunto appertaining, all the estate, right, title, interest and claim whatsoever, of the Grantors, either in law or equity, to the only proper use, benefit and behoof of the Grantee, and its successors and assigns forever.

DATED: June 12, 2006

Frank Magini


Jeanne Magini

709841

ENTERED IN COMPUTER

STATE OF ARIZONA)
) ss.
County of La Paz)

The foregoing instrument was acknowledged before me this 12 day of June, 2006 by Frank Magini and Jeanne Magini, husband and wife.



K. Fisher
Notary Public

RECEIVED
B.L.M. AZ STATE OFFICE
2006 AUG 30 P 3:38
PHOENIX, ARIZONA

When Recorded, Mail to:

Cruise Law Offices, P.L.L.C.
1301 Joshua Avenue, Suite C
Parker, AZ 85344

AMC 358614

QUIT CLAIM DEED

For the consideration of ten dollars, and other valuable consideration, International Energy and Resources, Inc., a Texas corporation, hereafter called the Grantor, hereby quit claims to U.S. American Resources, Inc., a Nevada corporation, the following described unpatented mining claims situated in the Ellsworth Mining District in La Paz County, Arizona:

See Exhibit "A" attached hereto and incorporated herein by reference.

Dated this 30 day of August, 2006.


INTERNATIONAL ENERGY AND
RESOURCES, INC.

RECEIVED
B.L.M. AZ STATE OFFICE
2006 AUG 30 P 3:38
PHOENIX, ARIZONA

By [Signature]
Its Pres. CEO

State of Arizona)
County of Maricopa)

Acknowledged before me this
ss. 30th day of August,
2006 by John Owen, the President
& CEO of International Energy and
Resources, Inc.



[Signature]
Notary Public

ENTERED IN COMPUTER
[Signature]

	BLM Serial Numbers	Name Of Claim	County Book/Docket and Fee
1	AMC 358614	IER No. 1	2003-05323
2	AMC 358615	IER No. 2	2003-05324
3	AMC 358469	IER No. 3	2003-05325
4	AMC 358470	IER No. 4	2003-05326
5	AMC 358616	IER No. 5	2003-05327
6	AMC 358617	IER No. 6	2003-05328
7	AMC 358618	IER No. 7	2003-05329
8	AMC 358619	IER No. 8	2003-05330
9	AMC 358471	IER No. 9	2003-05331
10	AMC 358472	IER No. 10	2003-05332
11	AMC 358620	IER No. 11	2003-05333
12	AMC 358621	IER No. 12	2003-05334
13	AMC 358622	IER No. 13	2003-05335
14	AMC 358623	IER No. 14	2003-05336
15	AMC 358473	IER No. 15	2003-05337
16	AMC 358474	IER No. 16	2003-05338
17	AMC 358624	IER No. 17	2003-05339
18	AMC 358625	IER No. 18	2003-05340
19	AMC 358626	IER No. 19	2003-05341
20	AMC 358627	IER No. 20	2003-05342
21	AMC 358475	IER No. 21	2003-05343
22	AMC 358476	IER No. 22	2003-05344
23	AMC 358628	IER No. 23	2003-05345
24	AMC 358629	IER No. 24	2003-05346
25	AMC 358630	IER No. 25	2003-05347
26	AMC 358631	IER No. 26	2003-05348
27	AMC 358477	IER No. 27	2003-05349
28	AMC 358478	IER No. 28	2003-05350
29	AMC 358632	IER No. 29	2003-05351
30	AMC 358633	IER No. 30	2003-05352
31	AMC 358634	IER No. 31	2003-05353
32	AMC 358635	IER No. 32	2003-05354
33	AMC 358479	IER No. 33	2003-05355
34	AMC 358480	IER No. 34	2003-05356
35	AMC 358636	IER No. 35	2003-05357
36	AMC 358637	IER No. 36	2003-05358
37	AMC 358638	IER No. 37	2003-05359
38	AMC 358639	IER No. 38	2003-05360
39	AMC 358640	IER No. 39	2003-05361

RECEIVED
B.L.M. AZ STATE OFFICE
2006 AUG 30 P 3: 38
PHOENIX, ARIZONA

39
TMC

40	AMC 358641	IER No. 40	2003-05362
41	AMC 358642	IER No. 41	2003-05363
42	AMC 358643	IER No. 42	2003-05364
43	AMC 358644	IER No. 43	2003-05365
44	AMC 358645	IER No. 44	2003-05366
45	AMC 358646	IER No. 45	2003-05367
46	AMC 358647	IER No. 46	2003-05368
47	AMC 358648	IER No. 47	2003-05369
48	AMC 358649	IER No. 48	2003-05370
49	AMC 358650	IER No. 49	2003-05371
50	AMC 358651	IER No. 50	2003-05372
51	AMC 358652	IER No. 51	2003-05373
52	AMC 358653	IER No. 52	2003-05374
53	AMC 358654	IER No. 53	2003-05375
54	AMC 358655	IER No. 54	2003-05376
55	AMC 358656	IER No. 55	2003-05377
56	AMC 358657	IER No. 56	2003-05378
57	AMC 358658	IER No. 57	2003-05379
58	AMC 358659	IER No. 58	2003-05380
59	AMC 358660	IER No. 59	2003-05381
60	AMC 358661	IER No. 60	2003-05382
61	AMC 358662	IER No. 61	2003-05383
62	AMC 358663	IER No. 62	2003-05384
63	AMC 358664	IER No. 63	2003-05385
64	AMC 358665	IER No. 64	2003-05386
65	AMC 358666	IER No. 65	2003-05387
66	AMC 358667	IER No. 66	2003-05388
67	AMC 358668	IER No. 67	2003-05389
68	AMC 358669	IER No. 68	2003-05390
69	AMC 358670	IER No. 69	2003-05391
70	AMC 358671	IER No. 70	2003-05392
71	AMC 358672	IER No. 71	2003-05393
72	AMC 358673	IER No. 72	2003-05394
73	AMC 358674	IER No. 73	2003-05395
74	AMC 358675	IER No. 74	2003-05396
75	AMC 358676	IER No. 75	2003-05397
76	AMC 358677	IER No. 76	2003-05398
77	AMC 358678	IER No. 77	2003-05399
78	AMC 358679	IER No. 78	2003-05400
79	AMC 358680	IER No. 79	2003-05401
80	AMC 358681	IER No. 80	2003-05402
81	AMC 358682	IER No. 81	2003-05403

PHOENIX, ARIZONA

2006 AUG 30 P 3:38

RECEIVED
B.L.M. AZ STATE OFFICE

43
MC

IN COMPUTER

82	AMC 358683	IER No. 82	2003-05404
83	AMC 358684	IER No. 83	2003-05405
84	AMC 358685	IER No. 84	2003-05406
85	AMC 358686	IER No. 85	2003-05407
86	AMC 358687	IER No. 86	2003-05408
87	AMC 358688	IER No. 87	2003-05409
88	AMC 358689	IER No. 88	2003-05410
89	AMC 358690	IER No. 89	2003-05411
90	AMC 358691	IER No. 90	2003-05412
91	AMC 358692	IER No. 91	2003-05413
92	AMC 358693	IER No. 92	2003-05414
93	AMC 358694	IER No. 93	2003-05415
94	AMC 358695	IER No. 94	2003-05416
95	AMC 358696	IER No. 95	2003-05417
96	AMC 358697	IER No. 96	2003-05417
97	AMC 358698	IER No. 97	2003-05419
98	AMC 358699	IER No. 98	2003-05420
99	AMC 358700	IER No. 99	2003-05421
100	AMC 358701	IER No. 100	2003-05422
101	AMC 358702	IER No. 101	2003-05423
102	AMC 358703	IER No. 102	2003-05424

PHOENIX, ARIZONA

2006 AUG 30 P 3:38

RECEIVED
B.L.M. AZ STATE OFFICE

(21)
TMK

COPIES OF NOTE

United States Department of the Interior
Bureau of Land Management
 BUSINESS & SUPPORT SVCS DIV
 ONE N CENTRAL AVE
 PHOENIX, AZ 85004 -2203
 Phone: (602) 417-9200

Receipt

No:

1348672

Transaction #: 1393965	
Date of Transaction: 08/30/2006	
CUSTOMER:	US AMERICAN RESOURCES 6263 N SCOTTSDALE RD STE 145 SCOTTSDALE, AZ 85250

LINE #	QTY	DESCRIPTION	REMARKS	UNIT PRICE	TOTAL
1	1.00	LOCATABLE MINERALS / MINING CLAIMS-NOT NEW-UNADJUD, ONE AUTH NO. ONLY / MINING CLAIM MONEY RECEIVED (455) CASES: AMC345139/\$1490.00	TRF/149	- n/a -	1490.00
TOTAL:					\$1,490.00

PAYMENT INFORMATION			
NOTE: Items will appear on credit card statement as "Bureau of Land Management".			
1	AMOUNT:	\$1,490.00	POSTMARKED: N/A
	TYPE:	CREDIT CARD	RECEIVED: 08/30/2006
	NAME:	US AMERICAN RESOURCES 6263 N SCOTTSDALE RD STE 145 SCOTTSDALE AZ 85250	
	CARD NO:	XXXXXXXXXXXX1025	AUTH CODE: 119601
	NAME ON CARD:	JOHN OWEN	
	EXPIRES:	06/30/2009	
	SIGNATURE:		

REMARKS

This receipt was generated by the automated BLM Collections and Billing System and is a paper representation of a portion of the official electronic record contained therein.

AMC 60025
60858
335422
331685

A. Goldconda Resources Inc. (BLM listed claimant)

Black Metal	AMC 60025
Copper King	AMC 60026
Gold Reserve	AMC 60027
Green Linnet	AMC 60028
Montreal	AMC 60029
Niwot	AMC 60030
Oro Fino	AMC 60031
Monitor	AMC 60032
Monitor Extension	AMC 60033
Monitor No. 1	AMC 60034
Monitor No. 3	AMC 60035
Monitor No. 4	AMC 60036
Monitor No. 5	AMC 60037
Monitor No. 6	AMC 60038
Monitor No. 7	AMC 60039
King Fraction	AMC 60858

EG CHECK #025
22 X \$5.00 = \$110.00

B. West Sedco Inc. (BLM listed claimant)

W.S. Marle #2	AMC 331685
W.S. Marle #3	AMC 331686
W.S. Marle #4	AMC 331687
W.S. Marle #8	AMC 331688
W.S. Marle #1	AMC 335422
W.S. Marle #9	AMC 335423

RECEIVED
B.L.M. AZ STATE OFFICE
2005 AUG 15 A 11:52
PHOENIX, ARIZONA

ENTERED INTO COMPUTER
5/31/06 AR

Total = 22 claims

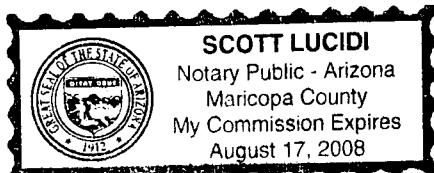
As of this date the mining claims are listed under GOLDCONDA RES INC. I would like the claims to be listed under GOLDCONDA RES CORP.

[Signature]
8/15/05

[Signature] Agent and
Dan Jacobs Pres.

Per note from Dan Jacobs 16 claims
in the name of Goldconda Resources Inc. changed to

Goldconda
Resources
Corp.



Other 6 claims
in the name of West Sedco Inc. transferred
see QCD. AR

This is to verify that the name
Goldconda Resources Inc. is a typographic
error. The true name is: Goldconda
Resources Corp.

5-31-06

Thank you,
[Signature]
Dan Jacobs

When recorded, mail to:

Name: Dan C. JacobsAddress: Box 447Congress, AZ. 85332

City/State/Zip Code: _____



INDEXED

2003027562 BK 4443 PG 481
 OFFICIAL RECORDS OF MOHAVE COUNTY
 JOAN MC CALL, MOHAVE COUNTY RECORDER
 04/08/2003 01:54P PAGE 1 OF 1
 WEST SEDCO INC
 RECORDING FEE 14.00

Space above this line for Recorder's use

QUITCLAIM DEED

ARS-11-1134 A6

To be re-recorded to correct Grantee

Corrected
DSC

KNOW ALL MEN BY THESE PRESENTS:

That I(we), WEST SEDCO, INC
 the undersigned, for the consideration of Ten Dollars (\$10.00), and other valuable considerations, do
 hereby release, remise, and forever quitclaim unto GOLDCONDA RESOURCES, INC. Corp.

all right, title and interest in that certain Property situated in Mohave County,
 State of Arizona, and described as follows:

AMC#331685	W.S. Marle #2	Book 2487	Page 324
AMC# 331686	W.S. Marle #3	Book 2487	Page 326
AMC# 331687	W.S. Marle #4	Book 2487	Page 328
AMC# 331688	W.S. Marle #8	Book 2487	Page 330
AMC# 335422	W.S. Marle #1	Book 2664	Page 740
AMC# 335423	W.S. Marle #9	Book 2664	Page 742

2003071626
 BK 4647 PG 664
 OFFICIAL RECORDS
 OF MOHAVE COUNTY
 JOAN MC CALL, MO
 08/25/2003
 01:03P
 PG 1 OF 1
 FEE 14.00

Sec 5#6 T-22N, R-17W
Sec 7#8

IN WITNESS WHEREOF, I(we) have hereunto set my(our) hand(s) and seal this 12th day of
March ~~xxx~~ 2003,

Daniel C. Jacobs, Pres.


Print Name of Releasor

Daniel C. Jacobs
 Signature of Releasor

Print Name of Releasor

State of ArizonaCounty of Yavapai

ACKNO



On this 12 day of March, 19 2003, before me, the undersigned Notary
 Public, personally appeared Dan C. Jacobs

known to me to be the individual(s) who executed the foregoing instrument and acknowledged the same
 to be his(her)(their) free act and deed.

My Commission Expires: 10/21/05

Notary Public



United States Department of the Interior

BUREAU OF LAND MANAGEMENT

Arizona State Office
222 North Central Avenue
Phoenix, AZ 85004
www.az.blm.gov



In Reply Refer To:
3833 (933) RWE
AMC 60025
AMC 60858

APR 22 2005

CERTIFIED MAIL – RETURN RECEIPT REQUESTED No. 7002 0860 0005 5121 3899

NOTICE

Goldconda Resources Inc.
Box 447
Congress, AZ 85332

:
:
:

Lode Claims
AMC 60025 – AMC 60039
AMC 60858

Additional Information Requested

On March 30, 2004, this office received a request to have the owner name changed from Goldconda Resources Inc. to Goldconda Resources Corp. In order to effect this change, a notarized letter should be filed with this office, signed by an authorized company officer or agent. The letter should list the mining claims and their AMC numbers. The letter should also specify the name that the claims are presently under and the name that you desire Bureau of Land Management records to reflect. There is a \$5.00 fee per mining claim for a name change. BLM Manual H-3833-1, Recording Mining Claims and Sites.

This office would also like to bring to your attention that in the process of submitting quit claim deeds for AMC 60025 thru AMC 60031, documents have been received that have Pontiac Mines Inc. as Grantor. A research of Bureau of Land Management records does not show evidence that Pontiac Mines Inc. has ever had any interest in said claims.

If you have any questions, please contact Rod Ebert at (602) 417-9397.

Ivy J. Garcia
Group Administrator,
Lands/Minerals Adjudication and Withdrawals

Enclosure

Copy of original request dated 3/30/05

**United States Department of the Interior
Bureau of Land Management**

BUSINESS & SUPPORT SVCS DIV

222 N CENTRAL AVE

PHOENIX, AZ 85004 -2203

Phone: (602) 417-9200

Receipt

No:

1128587

Transaction #: 1167603

Date of Transaction: 08/15/2005

CUSTOMER:

WEST SEDCO INC

BOX 437

CONGRESS, AZ 85332

LINE #	QTY	DESCRIPTION	REMARKS	UNIT PRICE	TOTAL
1	1.00	LOCATABLE MINERALS / MINING CLAIMS-NOT NEW-UNADJUD, ONE AUTH NO. ONLY / MINING CLAIM MONEY RECEIVED (455) CASES: AMC60025/\$110.00	TRF - 22	- n/a -	110.00
TOTAL:					\$110.00

PAYMENT INFORMATION						
1	AMOUNT	\$110.00	POSTMARKED	N/A		
	TYPE	CHECK	RECEIVED	08/15/2005		
	CHECK NO.	025				
	NAME	WEST SEDCO INC BOX 437 CONGRESS AZ 85332				

REMARKS

This receipt was generated by the automated BLM Collections and Billing System and is a paper representation of a portion of the official electronic record contained therein.



STATE OF ARIZONA
CORPORATION COMMISSION
CORPORATION ANNUAL REPORT
& CERTIFICATE OF DISCLOSURE



DUE ON OR BEFORE 11/18/2005

FY05-06

FILING FEE \$45.00

The following information is required by A.R.S. §§10-1622 & 10-11622 for all corporations organized pursuant to Arizona Revised Statutes, Title 10. The Commission's authority to prescribe this form is A.R.S. §§10-121.A. & 10-3121.A. YOUR REPORT MUST BE SUBMITTED ON THIS ORIGINAL FORM. Make changes or corrections where necessary. Information for the report should reflect the current status of the corporation. See instructions on page 4 for proper format.

1. -0223754-3
GOLDCONDA RESOURCES CORP.
% DANIEL C JACOBS
NORTH HWY 2200
PO BOX 447
CONGRESS, AZ 85332

Business Phone: _____ (Business phone is optional.)

State of Domicile: ARIZONA

Type of Corporation: PROFIT

2. * ~~STATUTORY AGENT~~ DANIEL C. JACOBS ~~MUST HAVE A PHYSICAL ADDRESS.~~ Physical Address, If Different.
Mailing Address: NORTH HWY 2200 Physical Address:
PO BOX 447 City, State, Zip:
City, State, Zip: CONGRESS, AZ 85332

ACC USE ONLY

Fee \$ _____

Penalty \$ _____

Reinstate \$ _____

Expedite \$ _____

Resubmit \$ _____

Use this box only if appointing a new Statutory Agent

If appointing a new statutory agent, the new agent **MUST** consent to that appointment by signing below.

I, (individual) or We, (corporation or limited liability company) having been designated the new Statutory Agent, do hereby consent to this appointment until my removal or resignation pursuant to law.

Signature of new Statutory Agent

Printed Name of new Statutory Agent

3. Secondary Address:

(Foreign Corporations are **REQUIRED** to complete this section).

4. Check the one category below which best describes the CHARACTER OF BUSINESS of your corporation.

BUSINESS CORPORATIONS

- | | |
|---|--|
| <input type="checkbox"/> 1. Accounting | <input type="checkbox"/> 20. Manufacturing |
| <input type="checkbox"/> 2. Advertising | <input checked="" type="checkbox"/> 21. Mining |
| <input type="checkbox"/> 3. Aerospace | <input type="checkbox"/> 22. News Media |
| <input type="checkbox"/> 4. Agriculture | <input type="checkbox"/> 23. Pharmaceutical |
| <input type="checkbox"/> 5. Architecture | <input type="checkbox"/> 24. Publishing/Printing |
| <input type="checkbox"/> 6. Banking/Finance | <input type="checkbox"/> 25. Ranching/Livestock |
| <input type="checkbox"/> 7. Barbers/Cosmetology | <input type="checkbox"/> 26. Real Estate |
| <input type="checkbox"/> 8. Construction | <input type="checkbox"/> 27. Restaurant/Bar |
| <input type="checkbox"/> 9. Contractor | <input type="checkbox"/> 28. Retail Sales |
| <input type="checkbox"/> 10. Credit/Collection | <input type="checkbox"/> 29. Science/Research |
| <input type="checkbox"/> 11. Education | <input type="checkbox"/> 30. Sports/Sporting Events |
| <input type="checkbox"/> 12. Engineering | <input type="checkbox"/> 31. Technology(Computers) |
| <input type="checkbox"/> 13. Entertainment | <input type="checkbox"/> 32. Technology(General) |
| <input type="checkbox"/> 14. General Consulting | <input type="checkbox"/> 33. Television/Radio |
| <input type="checkbox"/> 15. Health Care | <input type="checkbox"/> 34. Tourism/Convention Services |
| <input type="checkbox"/> 16. Hotel/Motel | <input type="checkbox"/> 35. Transportation |
| <input type="checkbox"/> 17. Import/Export | <input type="checkbox"/> 36. Utilities |
| <input type="checkbox"/> 18. Insurance | <input type="checkbox"/> 37. Veterinary Medicine/Animal Care |
| <input type="checkbox"/> 19. Legal Services | <input type="checkbox"/> 38. Other _____ |

NON-PROFIT CORPORATIONS

- | |
|---|
| <input type="checkbox"/> 1. Charitable |
| <input type="checkbox"/> 2. Benevolent |
| <input type="checkbox"/> 3. Educational |
| <input type="checkbox"/> 4. Civic |
| <input type="checkbox"/> 5. Political |
| <input type="checkbox"/> 6. Religious |
| <input type="checkbox"/> 7. Social |
| <input type="checkbox"/> 8. Literary |
| <input type="checkbox"/> 9. Cultural |
| <input type="checkbox"/> 10. Athletic |
| <input type="checkbox"/> 11. Science/Research |
| <input type="checkbox"/> 12. Hospital/Health Care |
| <input type="checkbox"/> 13. Agricultural |
| <input type="checkbox"/> 14. Animal Husbandry |
| <input type="checkbox"/> 15. Homeowner's Association |
| <input type="checkbox"/> 16. Professional, commercial industrial or trade association |
| <input type="checkbox"/> 17. Other _____ |

5. CAPITALIZATION: (Business Corporations and Business Trusts are **REQUIRED** to complete this section.)

Business trusts must indicate the number of transferable certificates held by trustees evidencing their beneficial interest in the trust estate. **Please Print or Type Clearly.**

5a. Please examine the corporation's original Articles of Incorporation for the amount of **shares authorized**.

Number of Shares/Certificates **Authorized** 10,000,000 Class Common Series Within Class (if any) _____

5b. Review all corporation amendments to determine if the original number of shares has changed. Examine the corporation's minutes for the number of **shares issued**.

Number of Shares/Certificates **Issued** 200,000 Class Common Series Within Class (if any) _____

6. SHAREHOLDERS: (Business Corporations and Business Trusts are **REQUIRED** to complete this section.)

List shareholders holding more than 20% of any class of shares issued by the corporation, or having more than a 20% beneficial interest in the corporation. **Please Type or Print Clearly.**

Name: Roy W. Carlson Name: _____

NONE ☐

Name: Daniel C. Jacobs Name: _____

7. OFFICERS Please Type or Print Clearly. You Must List at Least One.

Name: ROY W. CARLSON Name: _____

Title: PRESIDENT Title: _____

Address: 480 Los Altos Dr. Address: _____

WICKENBURG, AZ. 85358

Date taking office: 12-1-03 Date taking office: _____

Name: Daniel C. Jacobs Name: _____

Title: V. Pres., Sec. Treas. Title: _____

Address: 25575 S. Hwy. 89 Address: _____

Congress, Az. 85332

Date taking office: 12-1-03 Date taking office: _____

8. DIRECTORS Please Type or Print Clearly. You Must List at Least One.

Name: ROY W. CARLSON Name: _____

Address: 480 Los Altos Dr. Address: _____

Wickenburg Az. 85358

Date taking office: 12-1-03 Date taking office: _____

Name: Daniel C. Jacobs Name: _____

Address: 25575 S. Hwy. 89 Address: _____

Congress Az. 85358

Date taking office: 12-1-03 Date taking office: _____

9. FINANCIAL DISCLOSURE (A.R. 10-11622.A.9)

Nonprofit corporations **must attach** a financial statement (e.g. income/expense statement, balance sheet including assets, liabilities). All other forms of corporations are exempt from filing a financial disclosure.

9A. MEMBERS (A.R.S. § 10-11622.A.6)

Only Nonprofit Corporations must answer this question.

This corporation **DOES** ☐ **DOES NOT** ☐ have members.

10. CERTIFICATE OF DISCLOSURE (A.R.S. §§10-1622.A.8 & 10-11622.A.7)

Has ANY person serving either by election or appointment as an officer, director, trustee, incorporator and/or person controlling or holding more than 10% of the issued and outstanding common shares or 10% of any other proprietary, beneficial or membership interest in the corporation been: **[Underlined portion pertains to business corporations only]**

1. Convicted of a felony involving a transaction in securities, consumer fraud or antitrust in any state or federal jurisdiction within the seven year period immediately preceding the execution of this certificate?
2. Convicted of a felony, the essential elements of which consisted of fraud, misrepresentation, theft by false pretenses or restraint of trade or monopoly in any state or federal jurisdiction within the seven year period immediately preceding execution of this certificate?
3. Or are subject to an injunction, judgment, decree or permanent order of any state or federal court entered within the seven year period immediately preceding execution of this certificate where such injunction, judgment, decree or permanent order involved the violation of:
 - (a) fraud or registration provisions of the securities laws of that jurisdiction, or
 - (b) the consumer fraud laws of that jurisdiction, or
 - (c) the antitrust or restraint of trade laws of that jurisdiction?

One box **must** be marked:

YES ☐ **NO** ☒

If "YES", the following information **must be submitted** as an attachment to this report for each person subject to one or more of the actions stated in Items 1. through 3. above.

- | | |
|---|---|
| 1. Full name and prior names used. | 5. Date and location of birth. |
| 2. Full birth name. | 6. Social Security Number |
| 3. Present home address. | 7. The nature and description of each conviction or judicial action; the date and location; the court and public agency involved, and the file or cause number of the case. |
| 4. Prior addresses (for immediate preceding 7 year period). | |

11. STATEMENT OF BANKRUPTCY, RECEIVERSHIP or CHARTER REVOCATION (A.R.S. §§10-202.D.2, 10-3202.D.2, 10-1623 & 10-11623)

A) Has the corporation filed a petition for bankruptcy or appointed a receiver?

One box **must** be marked:

YES ☐ **NO** ☒

B) Has any person serving as an officer, director, trustee or incorporator of the corporation served in any such capacity OR held or controlled over 20% of the issued and outstanding common shares, or 20% of any other proprietary, beneficial or membership interest in any other corporation which has been placed in bankruptcy, receivership or had its charter revoked, or administratively or judicially dissolved by any state or jurisdiction?

[Underlined portion pertains to business corporations only]

One box **must** be marked:

YES ☐ **NO** ☒

If "YES" to A and/or B, the following information **must be submitted** as an attachment to this report for each person subject to the statement above.

1. The names and addresses of each corporation and the person or persons involved. (e.g. officer, director, trustee or major stockholder)
2. The state in which each corporation was a) incorporated b) transacted business.
3. The dates of corporate operation.
4. If any involved person (listed in #1) has been involved in any other bankruptcy proceeding within the past year, the name and address of each corporation.
5. Date, Case number and Court where the bankruptcy was filed or receiver appointed.
6. Name and address of court appointed receiver.

12. SIGNATURES: Annual Reports must be signed and dated by at least one duly authorized officer or they will be rejected.

I declare, under penalty of law that all corporate income tax returns required by Title 43 of the Arizona Revised Statutes have been filed with the Arizona Department of Revenue. I further declare under penalty of law that I (we) have examined this report and the certificate, including any attachments, and to the best of my (our) knowledge and belief they are true, correct and complete.

Name Daniel C. Jacobs Date 9-20-05 Name _____ Date _____

Signature Daniel C. Jacobs Signature _____

Title V. Pres. Title _____

(Signator(s) must be duly authorized corporate officer(s) listed in section 7 of this report.)

9. FINANCIAL DISCLOSURE (

Nonprofit corporations **must attach** a fir
forms of corporations are exempt from 1

9A. MEMBERS (A.R.S. § 10-11622

Only Nonprofit Corporations must ans

10. CERTIFICATE OF DISCLOSUR

Has ANY person serving either by electio
than 10% of the issued and outstanding c
been: [Underlined portion pertains to l

1. Convicted of a felony involving a tra
year period immediately preceding
2. Convicted of a felony, the essential
or monopoly in any state or federal
3. Or are subject to an injunction, judg
immediately preceding execution of
(a) fraud or registration provisic
(b) the consumer fraud laws of
(c) the antitrust or restraint of tr.

If "YES", the following information r
of the actions stated in Items 1. through

1. Full name and prior names used.
2. Full birth name.
3. Present home address.
4. Prior addresses (for immediate
preceding 7 year period).

11. STATEMENT OF BANKRUPTCY, I 1623 & 10-11623)

- A) Has the corporation filed a petition for bai
B) Has any person serving as an officer, dire
over 20% of the issued and outstanding co
corporation which has been placed in bankrupt
or jurisdiction?

[Underlined portion pertains to business c

If "YES" to A and/or B, the following info
statement above.

1. The names and addresses of eac
stockholder)
2. The state in which each corporator
3. The dates of corporate operation.
4. If any involved person (listed in #1)
address of each corporation.
5. Date, Case number and Court wher
6. Name and address of court appointe receiver.

FOR 0223754-3

TO THE ORDER OF Arizona Corporation Commission

For each Five Dollars

BANK ONE
JPMORGAN CHASE BANK, N.A.
PHOENIX, AZ 85073

WEST SEDCO, INC.
P.O. BOX 447
CONGRESS, AZ 85332

DATE 9-20-05

035

2132 1188

2132 1188

nce sheet including assets, liabilities). All othe

☐ DOES NOT ☐ have members.

ator and/or person controlling or holding mor
cial or membership interest in the corporation

y state or federal jurisdiction within the sever

1, theft by false pretenses or restraint of trad
ceding execution of this certificate?
al court entered within the seven year perio
or permanent order involved the violation of

marked: YES ☐ NO ☒
for each person subject to one or more

of each conviction or judicial action;
ourt and public agency involved, and
the case.

.R.S. §§10-202.D.2, 10-3202.D.2, 10-

marked: YES ☐ NO ☒
any such capacity OR held or controlled
cial or membership interest in any other
atively or judicially dissolved by any state

marked: YES ☐ NO ☒
report for each person subject to the
e.g. officer, director, trustee or major

g within the past year, the name and

12. SIGNATURES: Annual Reports must be signed and dated by at least one duly authorized officer or they will be rejected.

I declare, under penalty of law that all corporate income tax returns required by Title 43 of the Arizona Revised Statutes have been
filed with the Arizona Department of Revenue. I further declare under penalty of law that I (we) have examined this report and the
certificate, including any attachments, and to the best of my (our) knowledge and belief they are true, correct and complete.

Name Daniel C. Jacobs Date 9-20-05 Name _____ Date _____
Signature Daniel C. Jacobs Signature _____
Title V. Pres. Title _____

(Signator(s) must be duly authorized corporate officer(s) listed in section 7 of this report.)

United States Department of the Interior
Bureau of Land Management
 BUSINESS & SUPPORT SVCS DIV
 222 N CENTRAL AVE
 PHOENIX, AZ 85004 -2203
 Phone: (602) 417-9200

Receipt

No:

1153838

Transaction #: 1193271

Date of Transaction: 09/20/2005

CUSTOMER:

DAN JACOBS
 BOX 447
 CONGRESS, AZ 85332

AMC 60025

AMC 60858

335422

331685

LINE #	QTY	DESCRIPTION	REMARKS	UNIT PRICE	TOTAL
1	1.00	LOCATABLE MINERALS / MINING CLAIMS-NOT NEW-UNADJUD, ONE AUTH NO. ONLY / MINING CLAIM MONEY RECEIVED (455) CASES: AMC60025/\$110.00	TRF/22	- n/a -	110.00
TOTAL:					\$110.00

PAYMENT INFORMATION

NOTE: Items will appear on credit card statement as "Bureau of Land Management".

1	AMOUNT:	\$110.00	POSTMARKED:	N/A
	TYPE:	CREDIT CARD	RECEIVED:	09/20/2005
	NAME:	JACOBS, DAN BOX 447 CONGRESS AZ 85332		
	CARD NO:	XXXXXXXXXXXX2525	AUTH CODE:	055359
	NAME ON CARD:	DAN JACOBS		
	EXPIRES:	03/31/2008		
	SIGNATURE:			

REMARKS

This receipt was generated by the automated BLM Collections and Billing System and is a paper representation of a portion of the official electronic record contained therein.

Page 1 of 4

ATTN: TINA

928-427-6336

Tele

427 3820

Fax

Dan Jacobs

928-427-3844

RECEIVED
B.L.M. AZ STATE OFFICE
2005 SEP 20 A 10:56
PHOENIX, ARIZONA

When recorded, mail to:

Name: Dan JacobsAddress: Box 447Congress, AZ 85332

City/State/Zip Code: _____

Space above this line for Recorder's use

QUITCLAIM DEED

KNOW ALL MEN BY THESE PRESENTS:

That I(we), Goldconda Resources Corp. (A Nevada Corp)
 the undersigned, for the consideration of Ten Dollars (\$10.00), and other valuable considerations, do
 hereby release, remise, and forever quitclaim unto Roma Arizona Resources LLC
(A Nevada Corp) Box 447 Congress, AZ 85332
 all right, title and interest in that certain Property situated in Mohave County,
 State of Arizona, and described as follows:

See exhibit .A. attached hereto

PHOENIX, ARIZONA

2005 SEP 20 A 10:56

RECEIVED
B.L.M. AZ STATE OFFICE

State Agent & Transfer Syndicate INC, 202 N. Curry St, Suite 100
 Carson City, NV 89703-4121
 IN WITNESS WHEREOF, I(we) have hereunto set my(our) hand(s) and seal this _____ day of
 _____ 19 _____.

DAN JACOBS / Pres. Goldconda

Print Name of Releasor

Dan Jacobs

Signature of Releasor

Print Name of Releasor

Signature of Releasor

Print Name of Witness (if required by State Laws)

Signature of Witness (if required by State Laws)

Print Name of Witness (if required by State Laws)

Signature of Witness (if required by State Laws)

EXHIBIT "A"

Black Metal	AMC 60025
Copper King	AMC 60026
Gold Reserve	AMC 60027
Green Linnet	AMC 60028
Montreal	AMC 60029
Niwot	AMC 60030
Oro Fino	AMC 60031
Monitor	AMC 60032
Monitor Extension	AMC 60033
Monitor No. 1	AMC 60034
Monitor No. 3	AMC 60035
Monitor No. 4	AMC 60036
Monitor No. 5	AMC 60037
Monitor No. 6	AMC 60038
Monitor No. 7	AMC 60039
King Fraction	AMC 60858
W.S. Marle #2	AMC 331685
W.S. Marle #3	AMC 331686
W.S. Marle #4	AMC 331687
W.S. Marle #8	AMC 331688
W.S. Marle #1	AMC 335422
W.S. Marle #9	AMC 335423

PHOENIX, ARIZONA

2005 SEP 20 A 10:56

RECEIVED
B.L.M. AZ STATE OFFICEHandwritten signature and initials, possibly "J2" and "JMC", in the bottom right corner.

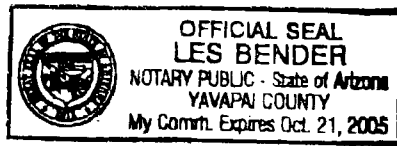
State of ARIZONA)
 County of YAVAPAI) ss.

ACKNOWLEDGMENT

On this 19 day of Sept., 2005, before me, the undersigned Notary Public, personally appeared DAN JACOBS / Pres. Goldconda known to me to be the individual(s) who executed the foregoing instrument and acknowledged the same to be his(her)(their) free act and deed.

My Commission Expires: 10-21-05

[Signature]
 Notary Public



RECEIVED
 B.L.M. AZ STATE OFFICE
 2005 SEP 20 A 10:56
 PHOENIX, ARIZONA

When recorded, mail to:

Name: Dan Jacobs

Address: Box 437

Congress, AZ

City/State/Zip Code: 85332

Space above this line for Recorder's use

QUITCLAIM DEED

KNOW ALL MEN BY THESE PRESENTS:

That I(we), Golconda Chemicals Corp.,
the undersigned, for the consideration of Ten Dollars (\$10.00), and other valuable considerations, do
hereby release, remise, and forever quitclaim unto Goldconda Resources Inc.

all right, title and interest in that certain Property situated in Mohave County,
State of Arizona, and described as follows:

See attached exhibit "A"

RECEIVED
BLM STATE OFFICE
2001 MAR 12 P 2:31
PHOENIX, ARIZONA

3/10/01
Mr. Jacobs called said effective
date of transfer was date signed
when notarized 3/10/01
LOM

IN WITNESS WHEREOF, I(we) have hereunto set my(our) hand(s) and seal this _____ day of
_____ 19 ____.

Roy W. Carlson, President
Print Name of Releasor

[Signature]
Signature of Releasor

Print Name of Releasor

State of ARIZONA)
County of Yavapai) ss.

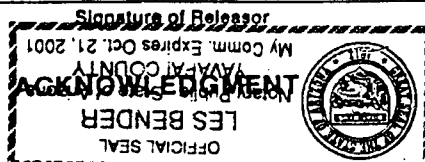
On this 10 day of Mar 2001, before me, the undersigned Notary
Public, personally appeared Roy W. Carlson

known to me to be the individual(s) who executed the foregoing instrument and acknowledged the same
to be his(her) free act and deed.

My Commission Expires: 3/19/01 LOM

ENTERED INTO COMPUTER

[Signature]
Notary Public



Mining claims held by Golconda Chemicals Corporation

Claim names	Status	Location date	AMC Number
Monitor	Location	May 17, 1951	60032
Monitor Extension	Location	May 17, 1951	60033
Monitor No. 1	Location	May 19, 1951	60034
Monitor No. 3	Location	May 19, 1951	60035
Monitor No. 4	Location	May 19, 1951	60036
Monitor No. 5	Location	May 19, 1951	60037
Monitor No. 6	Location	May 22, 1951	60038
Monitor No. 7	Location	May 22, 1951	60039
King Fraction	Location	Oct. 10, 1979	60858

All located in Mohave co., Az., -in Sections 5 & 6.
 Township -22 North, Range 17-West. Gila & Salt River
 And Meridian, Mohave Co. ,Az., Wallapai Mining Dist.

PHOENIX, ARIZONA

2001 MAR 12 P 2:31

RECEIVED
 B.L.M. AZ STATE OFFICE

ENTERED INTO COMPUTER

3/19/01 DM

United States Department of the Interior
Bureau of Land Management
BUSINESS & SUPPORT SVCS DIV
222 N CENTRAL AVE
PHOENIX, AZ 85004 -2203
Phone: (602) 417-9200

Receipt

No.

272157

Transaction #: 287539

Date of Transaction: 03/12/2001

CUSTOMER: DAN JACOBS
PO BOX 437
CONGRESS, AZ 85332

LINE #	QTY	COMMODITY / SUBJECT / ACTION / PRODUCT	REMARKS	UNIT PRICE	TOTAL
1	1	LOCATABLE MINERALS / MINING CLAIMS-ACCOUNTS/UNADJUDICATED / MINING CLAIM MONEY RECEIVED (455)	TRF (9)	- n/a -	\$45.00
TOTAL:					\$45.00

PAYMENT INFORMATION

1	AMOUNT:	\$45.00	POSTMARKED:	N/A
	TYPE:	CASH	RECEIVED:	03/12/2001
	NAME:	JACOBS, DAN PO BOX 437 CONGRESS AZ 85332		

REMARKS

CASE SERIAL NUMBER INFORMATION

TRNS #	LINE #	CASES
287539	1	AMC60032

This receipt was generated by the automated BLM Collections and Billings System and is a paper representation of a portion of the official electronic record contained therein.

Receipt No. 272157

Trans No. 287539

LEAD FILE #'S 60025, 60858

[illegible]

Date of Doc 3/12/01

Date of Rec't 3/12/01

Amount Rec'd _____

Amount Earned _____

480 POL
481 NOI
482 MAINT
396 TRANS
635 AMEND

AMC Number	Code	Amount
TOTAL:		\$

Date Entered:

Date Verified:

Sent to Accts:

Date Earned:

NOTES:

NOTICE!!

These documents have been scanned!

Do not place un-scanned documents beneath this notice!

Do not remove this notice from this file!

GPO Jacket No. 560-102
Print Order 61549
Rise Business Services, LLC
Job=AZ15 9/17/2019



Box Number= AZ15255



Claim Begin-End: AMC060858-AMC060858

4 Annual Filings



AZ15255-6

AMC060069-AMC060951

JCR MINING VENTURES, LLC.

P.O. Box 447

Congress, Az.

85332

Phone 928-427-3844

60025

60858

331685

335422

87686

29140

112738

Bureau of Land Management
One North Central Ave.
Suite 800
Phoenix, Az. 85004-4427

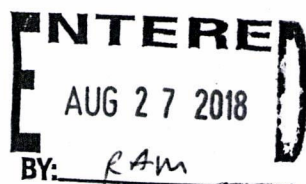
Sirs:

Please find enclosed a chk. in the amt.
of \$4,030.00 To cover the Annual Maintenance
Fee payment for these two sets of claims

JCR Mining Ventures, LLC - 22 \times \$155.00 = 3410.00

Roadside Claims _____ 4 \times \$155.00 = 620.00

Total _____ \$4,030.00



PHOENIX, ARIZONA

2018 AUG 23 A 10:15

RECEIVED
BLM AZ STATE OFFICE

Thank You,

Don Jacobs

Don Jacobs, Agent
Box 447

Congress, Az. 85332

928-427-3844

When Recorded mail to:

Name JCR Mining Ventures, LLC

Address BOX-447

City/State/Zip: CONGRESS, AZ 85332

BLM

Date

Stamp

Unpatented Mining Claims

Claim Name	BLM Listed Claimant	AMC Number
Black Metal	JCR Mining Ventures, LLC	60025
Copper King	JCR Mining Ventures, LLC	60026
Gold Reserve	JCR Mining Ventures, LLC	60027
Green Linnet	JCR Mining Ventures, LLC	60028
Montreal	JCR Mining Ventures, LLC	60029
Niwot	JCR Mining Ventures, LLC	60030
Oro Fino	JCR Mining Ventures, LLC	60031
Monitor	JCR Mining Ventures, LLC	60032
Monitor Extension	JCR Mining Ventures, LLC	60033
Monitor No. 1	JCR Mining Ventures, LLC	60034
Monitor No. 3	JCR Mining Ventures, LLC	60035
Monitor No. 4	JCR Mining Ventures, LLC	60036
Monitor No. 5	JCR Mining Ventures, LLC	60037
Monitor No. 6	JCR Mining Ventures, LLC	60038
Monitor No. 7	JCR Mining Ventures, LLC	60039
King Fraction	JCR Mining Ventures, LLC	60858
W.S. Marle #2	JCR Mining Ventures, LLC	331685
W.S. Marle #3	JCR Mining Ventures, LLC	331686
W.S. Marle #4	JCR Mining Ventures, LLC	331687
W.S. Marle #8	JCR Mining Ventures, LLC	331688
W.S. Marle #1	JCR Mining Ventures, LLC	335422
W.S. Marle #9	JCR Mining Ventures, LLC	335423

PHOENIX, ARIZONA

2018 AUG 23 A 10:15

All claims located within Sections 5, 6, 8 and 31, Townships 22 and 23 North, Range 17 West, Gila and Salt River Base and Meridian, Mohave County, Arizona.

No of Claims: 22 x \$ 155
Check No: 2481 Init: 28
Receipt No: 7242513

FOR BLM USE ONLY

MAINTENANCE FEE PAYMENT

Claimant Name: TCR Mining Ventures, LLC

Address: P.O. Box 447

City: Congress State: AZ Zip: 85332

Telephone: 928-427-3844

E-mail address: _____

Signature: Dan J. Coval, Agent

☒ Check here if this is a change of address.

BLM
Date
Stamp

PHOENIX, ARIZONA

2010 AUG 23 A 10:15

RECEIVED
BLM AZ STATE OFFICE

LINE NO.	AMC NUMBER	CLAIM/SITE NAME	COUNTY RECORDER DATA (If available)	TWP	RNG	SEC
1	87690	Roadside	237 - Pg 879	22N	18W	13
2	87691	Roadside #1	237 - Pg 895	22N	18W	13
3	29140	Roadside #2	487 - Pg 778	22N	18W	13
4	112738	Roadside #3	662 - Pg 856	22N	17W	12/13
5						
6						
7						
8						
9						
10						

List additional claims on Form MCF114.

Bureau of Land Management
Arizona State Office
www.blm.gov/az/

No. of Claims: 4 x \$140 = 560

Check No: 248 Init. EC

Receipt No.: 4242513

For BLM Use Only

Form: MCF112
Revised July 2009

This form is available from the Arizona Department of Mines and Mineral Resources and may be reproduced.

United States Department of the Interior
Bureau of Land Management
DIV OF LANDS, MINRLS & ENERGY
ONE N CENTRAL AVE
PHOENIX, AZ 85004 -4427
Phone: 602-417-9200

Receipt

No: 4242513

Transaction #: 4357942	
Date of Transaction: 08/23/2018	
CUSTOMER:	
	JCR MINING VENTURES LLC PO BOX 447 CONGRESS, AZ 85332-0447 US

LINE #	QTY	DESCRIPTION	REMARKS	UNIT PRICE	TOTAL
1	1.00	LOCATABLE MINERALS / MINING CLAIMS- NOT NEW-UNADJUD, ONE AUTH NO. ONLY / MINING CLAIM MONEY RECEIVED CASES: AMC60025/\$4030.00	2019 MAINT (26)	- n/a -	4030.00
TOTAL:					\$4,030.00

PAYMENT INFORMATION				
1	AMOUNT:	4030.00	POSTMARKED:	N/A
	TYPE:	CHECK	RECEIVED:	08/23/2018
	CHECK NO:	2481		
	NAME:	ROGERS, DAVID B 118 CARPENTER RD CASTLE ROCK WA 98611 US		

REMARKS

This receipt was generated by the automated BLM Collections and Billing System and is a paper representation of a portion of the official electronic record contained therein.

Bureau of Land Management
One North Central Ave.
Suite 800
Phoenix, Az. 85004-2203

Ref. Annual Maintenance Fee

Whom ever;

87686
29140
112738
60025
60858
331685
335422

Enclosed please find a check in
the amt. of \$4030.00 To cover the annual
maintenance fee pmt. for the enclosed two
sets of Mining claims.

Goldconda Claims - 22 x \$155.00 = \$3410.00

Road side Claims - 4 x \$155.00 = \$620.00

Total \$4030.00

Phone 928-427-3844

Thank You,
Dan Jacob

Box 447

Congress, Az.

85332

PHOENIX, ARIZONA

2017 AUG 11 P 1:39

RECEIVED
BLM AZ STATE OFFICE



MAINTENANCE FEE PAYMENT

Claimant Name: Don Jacobs, Agent

Address: Box 447

City: Congress State: Az Zip: 85332

Telephone: 928-427-3844

E-mail address: _____

Signature: Don Jacobs

☐ Check here if this is a change of address.

RECEIVED BLM AZ STATE OFFICE 2011 AUG 11 P 1:38 PHOENIX, ARIZONA	BLM Date Stamp
---	----------------------

LINE NO.	AMC NUMBER	CLAIM/SITE NAME	COUNTY RECORDER DATA (If available)	TWP	RNG	SEC
1	87690	Roadside	Book-237-Pg.897	22N	18W	13
2	87691	Roadside No.1	" " 895	"	"	"
3	29140	Roadside No.2	" 487 " 778	"	"	"
4	112738	Roadside No.3	" 662 " 856	"	"	"
5		* Roadside No.3 - Partially in		"	17W	18
6						
7						
8						
9						
10						

List additional claims on Form MCF114.

Bureau of Land Management
Arizona State Office
www.blm.gov/az/

No. of Claims: 4 x \$ 620.00
Check No: 2353 Init. _____
Receipt No.: _____
For BLM Use Only

Form: MCF112
Revised July 2009

This form is available from the Arizona Department of Mines and Mineral Resources and may be reproduced.

When Recorded mail to:

Name: Doh - Jacobs, Agent

Address: Box 447

City/State/Zip: CONGRESS, AZ 85332

BLM

Date

Stamp

Unpatented Mining Claims

Claim Name	BLM Listed Claimant	AMC Number
Black Metal	Goldconda Resources, Inc.	60025
Copper King	Goldconda Resources, Inc.	60026
Gold Reserve	Goldconda Resources, Inc.	60027
Green Linnet	Goldconda Resources, Inc.	60028
Montreal	Goldconda Resources, Inc.	60029
Niwot	Goldconda Resources, Inc.	60030
Oro Fino	Goldconda Resources, Inc.	60031
Monitor	Goldconda Resources, Inc.	60032
Monitor Extension	Goldconda Resources, Inc.	60033
Monitor No. 1	Goldconda Resources, Inc.	60034
Monitor No. 3	Goldconda Resources, Inc.	60035
Monitor No. 4	Goldconda Resources, Inc.	60036
Monitor No. 5	Goldconda Resources, Inc.	60037
Monitor No. 6	Goldconda Resources, Inc.	60038
Monitor No. 7	Goldconda Resources, Inc.	60039
King Fraction	Goldconda Resources, Inc.	60858
W.S. Marle #2	West Sedco, Inc.	331685
W.S. Marle #3	West Sedco, Inc.	331686
W.S. Marle #4	West Sedco, Inc.	331687
W.S. Marle #8	West Sedco, Inc.	331688
W.S. Marle #1	West Sedco, Inc.	335422
W.S. Marle #9	West Sedco, Inc.	335423

All claims located within Sections 5, 6, 8 and 31, Townships 22 and 23 North, Range 17 West, Gila and Salt River Base and Meridian, Mohave County, Arizona.

PHOENIX, ARIZONA

2011 AUG 11 P 1:38

RECEIVED
BLM AZ STATE OFFICE

No of Claims:	<u>22</u>	x \$ <u>155.00</u>	= <u>3410</u>
Check No:	<u>2353</u>	Init:	<u>ESG</u>
Receipt No:	<u>3933337</u>		
FOR BLM USE ONLY			

United States Department of the Interior
Bureau of Land Management
DIV OF LANDS, MINRLS & ENERGY
ONE N CENTRAL AVE
PHOENIX, AZ 85004 -4427
Phone: 602-417-9200

Receipt

No: 3933337

Transaction #: 4042920	
Date of Transaction: 08/11/2017	
CUSTOMER:	
	DAN JACOBS PO BOX 447 CONGRESS, AZ 85332-0447 US

LINE #	QTY	DESCRIPTION	REMARKS	UNIT PRICE	TOTAL
1	1.00	LOCATABLE MINERALS / MINING CLAIMS- NOT NEW-UNADJUD, ONE AUTH NO. ONLY / MINING CLAIM MONEY RECEIVED CASES: AMC87690/\$4030.00	2018 MAINT (26)	- n/a -	4030.00
TOTAL:					\$4,030.00

PAYMENT INFORMATION				
1	AMOUNT:	4030.00	POSTMARKED:	N/A
	TYPE:	CHECK	RECEIVED:	08/11/2017
	CHECK NO:	2353		
	NAME:	ROGERS, DAVID 118 CARPENTER RD CASTLE ROCK WA 98611 US		

REMARKS

This receipt was generated by the automated BLM Collections and Billing System and is a paper representation of a portion of the official electronic record contained therein.

RECEIVED
BLM AZ STATE OFFICE

Congress, Az. 60025
60858

Phoenix BLM 2016 AUG 15 P 3:03

One North Central Ave. PHOENIX, ARIZONA

Suite 800

Phoenix, Az. 85004-4427

331685

335422

87686

29140

112738

Sirs=

Please find enclosed a check in the amt.
* 4,030.00 To cover the "Annual Maint. Fee"
payment for the enclosed two sets of
claims.

The claimant is: JTR Mining Ventures, LLC.


Set No. 1 - 22 Claims @ \$155.00 = 3,410.00

Set No. 2 - 4 Claims @ \$155.00 = 620.00

Total = \$4030.00

Don Jacobs, Agent
928-427-3844

Thank You,
Dan Jacobs
Box 447
Congress, Az.
85332



UNITED STATES
DEPARTMENT OF THE INTERIOR
BUREAU OF LAND MANAGEMENT
**MAINTENANCE FEE PAYMENT FORM FOR
LODE CLAIMS, MILL SITES, AND TUNNEL SITES**

Pg. 1 of 3

Remitter Name: JCR Mining Ventures, LLC

Mailing Address: P.O. Box 447

City, State, Zip: Congress, AZ 85332

☒ Check here if this is a change of address.

FOR COUNTY RECORDER'S USE

No. of claims/sites 22
x \$155 per claim/site
Total due BLM \$ 3410

1. The maintenance fee may be paid by cash, check, money order, Bureau of Land Management (BLM) Declining Deposit Account, or credit card (VISA, American Express, Discover, or MasterCard). Payments must be remitted to the BLM State Office where your claim or site is recorded and received on or before September 1. If the payment is mailed, the envelope must be postmarked by a bona fide delivery service on or before September 1 and received at the proper BLM State Office within 15 calendar days after the due date. Payments may also be made by telephone using a credit card. A complete listing of BLM State Offices with their addresses and phone numbers can be found at <http://www.blm.gov>.
2. The maintenance fee for the following claim(s)/site(s) applies to the assessment year 2016.

CLAIM/SITE NAME	BLM SERIAL NO.
Black Metal	AMC 60025
Copper King	AMC 60026
Gold Reserve	AMC 60027
Green Linnet	AMC 60028
Montreal	AMC 60029
Niwot	AMC 60030
Oro Fino	AMC 60031
Monitor	AMC 60032
Monitor Extension	AMC 60033
Monitor No. 1	AMC 60034

Use a separate sheet for additional claim/site names, serial numbers, and claimant names and addresses.

(Continued on page 2)

RECEIPT # 3631870

RECEIVED
BLM AZ STATE OFFICE
2016 AUG 15 P 3 03
PUEBLO, ARIZONA

UNITED STATES
DEPARTMENT OF THE INTERIOR
BUREAU OF LAND MANAGEMENT
**MAINTENANCE FEE PAYMENT FORM FOR
LODE CLAIMS, MILL SITES, AND TUNNEL SITES**

Pg 2 of 3

Remitter Name: JCR Mining Ventures, LLC

Mailing Address: P.O. Box 447

City, State, Zip: Congress, AZ 85332

☒ Check here if this is a change of address.

FOR COUNTY RECORDER'S USE

See pg. 1

No. of claims/sites _____
x \$155 per claim/site _____
Total due BLM \$0 _____

1. The maintenance fee may be paid by cash, check, money order, Bureau of Land Management (BLM) Declining Deposit Account, or credit card (VISA, American Express, Discover, or MasterCard). Payments must be remitted to the BLM State Office where your claim or site is recorded and received on or before September 1. If the payment is mailed, the envelope must be postmarked by a bona fide delivery service on or before September 1 and received at the proper BLM State Office within 15 calendar days after the due date. Payments may also be made by telephone using a credit card. A complete listing of BLM State Offices with their addresses and phone numbers can be found at <http://www.blm.gov>.
2. The maintenance fee for the following claim(s)/site(s) applies to the assessment year 2016.

CLAIM/SITE NAME	BLM SERIAL NO.
Monitor No. 3	AMC 60035
Monitor No. 4	AMC 60036
Monitor No. 5	AMC 60037
Monitor No. 6	AMC 60038
Monitor No. 7	AMC 60039
King Fraction	AMC 60858
W.S. Marle # 2	AMC 331685
W.S. Marle # 3	AMC 331686
W.S. Marle # 4	AMC 331687
W.S. Marle # 8	AMC 331688

Use a separate sheet for additional claim/site names, serial numbers, and claimant names and addresses.

(Continued on page 3)

RECEIVED
BLM ARIZONA STATE OFFICE
JUN 15 P 3:03
TUCSON, ARIZONA

UNITED STATES
DEPARTMENT OF THE INTERIOR
BUREAU OF LAND MANAGEMENT
**MAINTENANCE FEE PAYMENT FORM FOR
LODE CLAIMS, MILL SITES, AND TUNNEL SITES**

pg. 1 of 1
Remitter Name: JCR Mining Ventures, LLC

Mailing Address: P.O. Box 447

City, State, Zip: Congress, AZ 85332

☒ Check here if this is a change of address.

FOR COUNTY RECORDER'S USE

No. of claims/sites 4
x \$155 per claim/site
Total due BLM \$ 620

1. The maintenance fee may be paid by cash, check, money order, Bureau of Land Management (BLM) Declining Deposit Account, or credit card (VISA, American Express, Discover, or MasterCard). Payments must be remitted to the BLM State Office where your claim or site is recorded and received on or before September 1. If the payment is mailed, the envelope must be postmarked by a bona fide delivery service on or before September 1 and received at the proper BLM State Office within 15 calendar days after the due date. Payments may also be made by telephone using a credit card. A complete listing of BLM State Offices with their addresses and phone numbers can be found at <http://www.blm.gov>.
2. The maintenance fee for the following claim(s)/site(s) applies to the assessment year 2016.

CLAIM/SITE NAME	BLM SERIAL NO.
Roadside	AMC 87690
Roadside #1	AMC 87691
Roadside #2	AMC 29140
Roadside #3	AMC 112708

RECEIVED
BLM AZ STATE OFFICE
PHOENIX, ARIZONA
AUG 15 PM 3:04

Use a separate sheet for additional claim/site names, serial numbers, and claimant names and addresses.

(Continued on page 2)

RECEIPT # 3631810

JACOBSON

CERTIFIED MAIL

P.O. Box 447
Congress, Arizona 85332



AZ
12
PH



1022



85004

U.S. POSTAGE
PAID
CONGRESS, AZ
85332
AUG 12, 16
AMOUNT

\$6.68

R2304W121235-05

7015 0640 0007 8977 6564

RETURN RECEIPT
REQUESTED

Bureau Of Land Management
One North Central Ave.
Suite 800
Phoenix, Az.

85004-4427

United States Department of the Interior
Bureau of Land Management
DIV OF LANDS, MINRLS & ENERGY
ONE N CENTRAL AVE
PHOENIX, AZ 85004 -4427
Phone: 602-417-9200

Receipt

No: 3631810

Transaction #: 3735616

Date of Transaction: 08/16/2016

CUSTOMER:

DAN JACOBS
PO BOX 447
CONGRESS, AZ 85332-0447 US

LINE #	QTY	DESCRIPTION	REMARKS	UNIT PRICE	TOTAL
1	1.00	LOCATABLE MINERALS / MINING CLAIMS- NOT NEW-UNADJUD, ONE AUTH NO. ONLY / MINING CLAIM MONEY RECEIVED CASES: AMC60025/\$4030.00	MAINT FEE 2017 - 26	- n/a -	4030.00
TOTAL:					\$4,030.00

PAYMENT INFORMATION					
1	AMOUNT:	4030.00		POSTMARKED:	08/12/2016
	TYPE:	CHECK		RECEIVED:	08/15/2016
	CHECK NO:	1066			
	NAME:	ROGERS, DAVID B 118 CARPENTER RD CASTLE ROCK AZ 98611 US			

REMARKS

This receipt was generated by the automated BLM Collections and Billing System and is a paper representation of a portion of the official electronic record contained therein.

87686
29140
112738
60025
60858
331685
335422

The BLM
1. N. Central Ave.
Phoenix, Az

85004 - 2203

BLM personal:

Enclosed please find ~~enc~~ Chk.
in the amt. of \$4030.00 to cover the
annual maintenance fee for the enclosed
two sets of claims:

Goldend Claims - 22 x \$155.00 = 3410.00


Roadside Claims - 4 x \$155.00 = 620.00

Total - \$4030.00

Phone - 928-427-3844

Thank You,
Dan Jacob
Dan Jacob
Box 447

Congress, Az



87686
29140
112738
60025
60858
331685
335422
RECEIVED
AZ CONGRESS OFFICE
AUG 10 P 3:27
PHOENIX, ARIZONA

Return to:

MAINTENANCE FEE PAYMENT

Claimant Name: Ddn Jacobs, Agent
Address: Box 447
City: Congress State: Az Zip: 85332
Telephone: 928-427-3844
E-mail address: _____
Signature: Dan Jacobs

☐ Check here if this is a change of address.

BLM Date Stamp	RECEIVED BLM OFFICE 2015 AUG 10 P 3:21 PHOENIX, ARIZONA
----------------------	--

LINE NO.	AMC NUMBER	CLAIM/SITE NAME	COUNTY RECORDER DATA (If available)	TWP	RNG	SEC
1	87690	Roadside	Book -237-Pg. 897	22N	18W	13
2	87691	Roadside No. 1	" -237- " 895	"	"	13
3	29140	Roadside No. 2	" -487- " 778	"	"	13
4	112738	Roadside No. 3	" -662- " 856	"	18W	13
5		* Roadside No. 3 - Partially in		"	17W	18
6						
7						
8						
9						
10						

List additional claims on Form MCF114.

Bureau of Land Management
Arizona State Office
www.blm.gov/az/

No. of Claims: 4 x \$ \$6020.00
Check No: 1053 Init. DA
Receipt No.: 3363961
For BLM Use Only

Form: MCF112
Revised July 2009

This form is available from the Arizona Department of Mines and Mineral Resources and may be reproduced.

When Recorded mail to:

Name Dan Jacobs, Agent

Address Box 447

City/State/Zip: CONGRESS, AZ 85332

BLM

Date

Stamp

Unpatented Mining Claims

Claim Name	BLM Listed Claimant	AMC Number
Black Metal	Goldconda Resources, Inc.	60025
Copper King	Goldconda Resources, Inc.	60026
Gold Reserve	Goldconda Resources, Inc.	60027
Green Linnet	Goldconda Resources, Inc.	60028
Montreal	Goldconda Resources, Inc.	60029
Niwot	Goldconda Resources, Inc.	60030
Oro Fino	Goldconda Resources, Inc.	60031
Monitor	Goldconda Resources, Inc.	60032
Monitor Extension	Goldconda Resources, Inc.	60033
Monitor No. 1	Goldconda Resources, Inc.	60034
Monitor No. 3	Goldconda Resources, Inc.	60035
Monitor No. 4	Goldconda Resources, Inc.	60036
Monitor No. 5	Goldconda Resources, Inc.	60037
Monitor No. 6	Goldconda Resources, Inc.	60038
Monitor No. 7	Goldconda Resources, Inc.	60039
King Fraction	Goldconda Resources, Inc.	60858
W.S. Marle #2	West Sedco, Inc.	331685
W.S. Marle #3	West Sedco, Inc.	331686
W.S. Marle #4	West Sedco, Inc.	331687
W.S. Marle #8	West Sedco, Inc.	331688
W.S. Marle #1	West Sedco, Inc.	335422
W.S. Marle #9	West Sedco, Inc.	335423

All claims located within Sections 5, 6, 8 and 31, Townships 22 and 23 North, Range 17 West, Gila and Salt River Base and Meridian, Mohave County, Arizona.

RECEIVED
BLM FIELD OFFICE
2015 AUG 10 P 3:27
PHOENIX, ARIZONA

No of Claims:	<u>22</u>	x \$ <u>155.00</u>	=
Check No:	<u>1053</u>	Init:	<u>A.H.</u>
Receipt No:	<u>3363961</u>		
FOR BLM USE ONLY			

United States Department of the Interior
Bureau of Land Management
 LANDS/RECREATION & PLANNING
 ONE N CENTRAL AVE
 PHOENIX, AZ 85004 -2203
 Phone: 602-417-9200

Receipt

No: 3363961

Transaction #: 3461998	
Date of Transaction: 08/11/2015	
CUSTOMER:	
	DAN JACOBS PO BOX 447 CONGRESS, AZ 85332-0447 US

LINE #	QTY	DESCRIPTION	REMARKS	UNIT PRICE	TOTAL
1	1.00	LOCATABLE MINERALS / MINING CLAIMS-NOT NEW-UNADJUD, ONE AUTH NO. ONLY / MINING CLAIM MONEY RECEIVED CASES: AMC87690/\$4030.00	MAINT FEE PYMNT (26) 2016	- n/a -	4030.00
TOTAL:					\$4,030.00

PAYMENT INFORMATION			
1	AMOUNT:	4030.00	POSTMARKED: 08/05/2015
	TYPE:	CHECK	RECEIVED: 08/10/2015
	CHECK NO:	1053	
	NAME:	ROGERS, DAVID B 118 CARPENTER RD CASTLE ROCK WA 98611 US	

REMARKS

This receipt was generated by the automated BLM Collections and Billing System and is a paper representation of a portion of the official electronic record contained therein.

Goldconda Resources Corp.
P.O. Box ~~427~~ 447
Congress, Arizona 85332

7015 0640 0007 8977 5116



CERTIFIED MAIL

PLACE STICKER AT TOP OF ENVELOPE TO THE RIGHT
OF THE RETURN ADDRESS, FOLD AT DOTTED LINE



1022



85004

00002
AUG 08, 15
AMOUNT

\$6.74

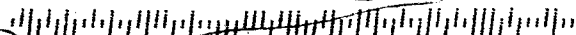
R2904W121235-04

RECEIVED
BLM AZ STATE OFFICE
2015 AUG 10 P 3:27
Bureau of Land Management
One N. Central Ave.
PHOENIX, ARIZONA
Suite 800
Phoenix, Az.

RETURN RECEIPT
REQUESTED

85004-4427

8500484427



60025
 60858
 331685
 335422
 87686
 29140

When Recorded
 mail to:

MAINTENANCE FEE PAYMENT

Claimant Name: Dan Jacobs
 Address: Box 447
 City: Congress State: AZ Zip: 85332
 Telephone: 928-427-3844
 E-mail address: _____
 Signature: Dan Jacobs

☐ Check here if this is a change of address

BLM
 Date
 Stamp

112738

PHOENIX.
 2013 AUG 23
 BLM AZ STATE
 RECEIVED

Claim Name	BLM Listed Claimant (as of 8/20/04)	AMC Number	T	R	NG	DEF	CC
Black Metal	Goldconda Resources, Inc.	60025	22-N	17-W	5/6		
Copper King	Goldconda Resources, Inc.	60026	22-N	17-W	5/6		
Gold Reserve	Goldconda Resources, Inc.	60027	22-N	17-W	5/6		
Green Linnet	Goldconda Resources, Inc.	60028	22-N	17-W	5/6		
Montreal	Goldconda Resources, Inc.	60029	22-N	17-W	5/6		
Niwot	Goldconda Resources, Inc.	60030	22-N	17-W	5/6		
Oro Fino	Goldconda Resources, Inc.	60031	22-N	17-W	5/6		
Monitor	Goldconda Resources, Inc.	60032	22-N	17-W	5/6		
Monitor Extension	Goldconda Resources, Inc.	60033	22-N	17-W	5/6		
Monitor No. 1	Goldconda Resources, Inc.	60034	22-N	17-W	5/6		
Monitor No. 3	Goldconda Resources, Inc.	60035	22-N	17-W	5/6		
Monitor No. 4	Goldconda Resources, Inc.	60036	22-N	17-W	5/6		
Monitor No. 5	Goldconda Resources, Inc.	60037	22-N	17-W	5/6		
Monitor No. 6	Goldconda Resources, Inc.	60038	22-N	17-W	5/6		
Monitor No. 7	Goldconda Resources, Inc.	60039	22-N	17-W	5/6		
King Fraction	Goldconda Resources, Inc.	60858	22-N	17-W	5/6		
W.S. Marle #2	West Sedco, Inc.	331685	22-N	17-W	5/6		
W.S. Marle #3	West Sedco, Inc.	331686	22-N	17-W	5/6		
W.S. Marle #4	West Sedco, Inc.	331687	22-N	17-W	5/6		
W.S. Marle #8	West Sedco, Inc.	331688	22-N	17-W	5/6		
W.S. Marle #1	West Sedco, Inc.	335422	22-N	17-W	5/6		
W.S. Marle #9	West Sedco, Inc.	335423	22-N	17-W	5/6		

All claims located within Sections 5, 6, 8 and 31, Townships 22 and 23 North, Range 17 West, Gila and Salt River Base and Meridian, Mohave County, Arizona.

ENTERED
 AUG 30 2013
 BY: RE

No. of Claims: 26 x \$140 = \$3640.00
 Check No: C.C. Init. AKI
 Receipt No.: 2804256
 For BLM Use Only

MAINTENANCE FEE PAYMENT

Claimant Name: Dan Jacobs For West Selco, Inc.

Address: P.O. Box 447

City: Congress State: Az. Zip: 85332

Telephone: 928-427-3844

E-mail address: _____

Signature: Dan Jacobs

☐ Check here if this is a change of address.

BLM
Date
Stamp

RECEIVED
BLM AZ STATE OFFICE
2013 AUG 23 P 2:30
PHOENIX, ARIZONA

LINE NO.	AMC NUMBER	CLAIM/SITE NAME	COUNTY RECORDER DATA (If available)	BLM P	BLM SEC
1	87690	Roadside	237-Pg. 879	22N 18-W	13
2	87691	Roadside #1	237-Pg. 895	22N 18-W	13
3	29140	Roadside #2	487-Pg. 778	22N 18W	13
4	112738	Roadside #3	662-Pg. 856	22N 17-W	12/13
5					
6					
7					
8					
9					
10					

List additional claims on Form MCF114.

Bureau of Land Management
Arizona State Office
www.az.blm.gov

No. of Claims: _____ x \$ _____
Check No: _____ Init. _____
Receipt No.: _____
For BLM Use Only

Form: MCF112
Revised July 2005

This form is available from the Arizona Department of Mines and Mineral Resources and may be reproduced.

United States Department of the Interior
Bureau of Land Management
LANDS/RECREATION & PLANNING
ONE N CENTRAL AVE
PHOENIX, AZ 85004 -2203
Phone: 602-417-9200

Receipt

No: 2864256

Transaction #: 2950156	
Date of Transaction: 08/26/2013	
CUSTOMER:	
	DANIEL C JACOBS PO BOX 447 CONGRESS, AZ 85332-0447 US

LINE #	QTY	DESCRIPTION	REMARKS	UNIT PRICE	TOTAL
1	1.00	LOCATABLE MINERALS / MINING CLAIMS-NOT NEW-UNADJUD,ONE AUTH NO. ONLY / MINING CLAIM MONEY RECEIVED CASES: AMC60025/\$3640.00	MAINT FEE PYMNT (26) 2014	- n/a -	3640.00
TOTAL:					\$3,640.00

PAYMENT INFORMATION				
NOTE: Items will appear on credit card statement as "Bureau of Land Mgmt CO".				
1	AMOUNT:	3640.00	POSTMARKED:	N/A
	TYPE:	CREDIT CARD	RECEIVED:	08/23/2013
	NAME:	JACOBS, DANIEL C PO BOX 447 CONGRESS AZ 85332-0447 US		
	CARD NO:	XXXXXXXXXXXX9004	AUTH CODE:	02620R
	NAME ON CARD:	DANIEL C JACOBS		
	EXPIRES:	06/2014		
	SIGNATURE:			

REMARKS

This receipt was generated by the automated BLM Collections and Billing System and is a paper representation of a portion of the official electronic record contained therein.

NOTICE OF INTENTION TO HOLD MINING CLAIMS/SITES

AMC 60025

87686

29140

112738

60858

When Recorded Return Document to:

DAN JACOBS

P.O. Box 447

Congress, AZ 85332

☐ Check here if this is a change of address.

Telephone: (928) 427-3844

E-mail Address:

We intend to hold the claims listed below for the calendar year 2012, and have filed a Notice of Intent to Hold in the county where the claims are located.

Reasons for filing a Notice of Intent to Hold instead of an assessment work filing:

- Maintenance fee was paid to maintain claim(s) during this assessment year.
- Assessment work was deferred until the discrepancies in the applicability of in lieu fees have been resolved regarding language found at 30 U.S.C. § 28f versus that provided at 43 CFR § 3835.31-3835.33 (specifically as it relates to those lode claims, mill site claims, and tunnel site claims located prior to August 10, 1993).

Line No.	AMC No.	CLAIM/SITE NAME	COUNTY RECORDER DATA (if Available)	TWP	RNG	SEC
1	60025	Black Metal	SS- Pg. 503	22N	17W	6
2	60026	Copper King	SS- Pg. 493	22N	17W	6
3	60027	Gold Reserve	SS- Pg. 485			5
4	60028	Green Linnet	SS- Pg. 492-493	22N	17W	6
5	60029	Montreal	SS- Pg. 483			6
6	60030	Niwot	SS- Pg. 689	22N	17W	6
7	60031	Oro Fino	SS- Pg. 486			6
8	60032	Monitor	SS- Pg. 125	22N	17W	6
9	60033	Monitor-Extension	SS- Pg. 126	22N	17W	5 & 6
10	60034	Monitor No. 1	Book 413- Pg. 148	22N	17W	5 & 6
11	87690	Roadside	Book 237- Pg. 879	22N	18W	13
12	87691	Roadside #1	Book 237- Pg. 895	22N	18W	13
13	29140	Roadside #2	Book 487- Pg. 778	22N	18W	13
14	112738	Roadside #3	Book 662- Pg. 856	22N	17W	12 & 13
15	60035	Monitor No. 3	Book 413- Pg. 152	22N	17W	6
16	60036	Monitor No. 4	Book 413- Pg. 153	22N	17W	6
17	60037	Monitor No. 5	Book 413- Pg. 149-150	22N	17W	6
18	60038	Monitor No. 6	Book 413- Pg. 154	22N	17W	6
19	60039	Monitor No. 7	Book 413 Pg. 155-156	22N	17W	6
20	60858	King Fraction	SS - Pg. 553	22N	17W	6

NO. OF CLAIMS

20

AMOUNT

\$200.00

RECEIPT NO.

2718298

NIT

**BLM-A

1/21/13 AT

NOTICE OF INTENTION TO HOLD MINING CLAIMS/SITES

Claims Location: State of Arizona, County of Mohave

I, Dan Jacobs, reside at P.O. Box 447 Congress, Yavapai County, AZ, 85332, being duly sworn, depose and say that I am a citizen of the United States, more than eighteen years of age, that all of the facts set forth in this notice, subject to the provisions and penalties of 18 U.S.C. 1001 pertaining to the filing of false, fictitious, or fraudulent statements with the United States, are true and correct according to the best of my knowledge, information and belief.

Claim Owner's name and address:

Dan Jacobs
P.O. Box 447
Congress, AZ 85332

Dated: December 26, 2012

Signature: Dan Jacobs

No. of Claims: 20 x \$10 = \$200


Check No: 308

Init. _____

Receipt No.: _____

SUBSCRIBED AND SWORN TO before me, a Notary Public, this 27th day of Dec. 2012

By: _____

Notary Public Julie A. HunterMy Commission Expires May 22, 2016



FEE# 2012067185

OFFICIAL RECORDS
OF MOHAVE COUNTY
CAROL MEIER,
COUNTY RECORDER



12/27/2012 11:56 AM Fee: \$10.00

PAGE: 1 of 3

3
WHEN RECORDED MAIL TO :

DAN JACOBS
PO BOX 447
CONGRESS AZ 85332

**NOTICE OF INTENTION TO HOLD
MINING CLAIMS / SITES**

MMD

Official Receipt
Mohave County Recorder's Office

Carol Meier, Recorder
700 W Beale Street
P.O. Box 70
Kingman, AZ 86402
(928) 753-0701

Receipt: 568902

Product	Name	Extended
HOLD	Intent to Hold	\$10.00
Document # 2012067185, # Pages 3, Paid By: WEST SEDCO INC		
COPY	Copy	\$3.00
Copies 3, Certified Copies 0, Conformed Copies 0, Paid By WEST SEDCO INC Copies of Records \$3.00, Certified Copies \$0.00, Conformed Copies \$0.00		
Total		\$13.00
Tender (Check)		\$13.00
Check# 308		

2012 DEC 27 11:56:23
MST 2012
durstm

Thank you!

Thu Dec 27 11:56:23 MST 2012 durstm

A personal note ...

Tony

~~This~~ This is not enough
money to take any bat. out of
Weaver Mining Dist. Acct.
#9580 with the BLM.

For confirmation - you may call -
Weaver Mining Dist.

928-3427-6394

Thanks

Dan

RECEIVED


2017 JAN -3 A 1:30 PM

PHOENIX, AZ

P.O. Box 447
Congress. Az.
85332

PLACE STICKER AT TOP OF ENVELOPE TO THE RIGHT
OF THE RETURN ADDRESS, FOLD AT DOTTED LINE

CERTIFIED MAIL™



7010 3090 0003 0495 4849

B.W.M. Az. State Office
1 North Central Ave.
Suite 800
Phoenix, Az.
85004



UNITED STATES POSTAGE

5.95

PITNEY BOWES

02 1P \$ 005.95⁰
0001726777 DEC 28 2012
MAILED FROM ZIP CODE 85332

Att: T. Smith
Notice of Intent to
Hear Mining Claims
**RETURN RECEIPT
REQUESTED**

RECEIVED
BUREAU OF LAND MANAGEMENT
2013 JAN -3 A 1:07
PHOENIX, ARIZONA

United States Department of the Interior
Bureau of Land Management
 LANDS/RECREATION & PLANNING
 ONE N CENTRAL AVE
 PHOENIX, AZ 85004 -2203
 Phone: 602-417-9200

Receipt

No: 2718298

Transaction #: 2800752		ENTERED INTO COMPUTER
Date of Transaction: 01/03/2013		
CUSTOMER:		
DAN JACOBS PO BOX 447 CONGRESS, AZ 85332-0447 US		

LINE #	QTY	DESCRIPTION	REMARKS	UNIT PRICE	TOTAL
1	1.00	LOCATABLE MINERALS / MINING CLAIMS- NOT NEW-UNADJUD, ONE AUTH NO. ONLY / MINING CLAIM MONEY RECEIVED CASES: AMC60025/\$200.00	NOI - 20	- n/a -	200.00
TOTAL:					\$200.00

PAYMENT INFORMATION			
1	AMOUNT:	200.00	POSTMARKED: N/A
	TYPE:	CHECK	RECEIVED: 01/03/2013
	CHECK NO:	309	
	NAME:	WEST SEDCO INC PO BOX 447 CONGRESS AZ 85332-0447 US	

REMARKS

This receipt was generated by the automated BLM Collections and Billing System and is a paper representation of a portion of the official electronic record contained therein.

Lead Amc 7/15 PB

FEB 07 2013

Amc 60025
 87686
 29140
 112738
 60858

When Recorded mail to:

Name DAN JACOBS

Address Box 447

City/State/Zip: Congress, Az 85332

BLM

Date

Stamp

Unpatented Mining Claims

AMC 60858
AMC 00025
AMC 87686
AMC 331685
AMC 335422
AMC 29140
AMC 112738

Annual Maintenance Fee

AMC NUMBER	CLAIM/SITE NAME	COUNTY RECORDER DATA	SEC	TWP	RNG
87690	Roadside	Book-237 Pg. 897	22-N	18W	13
87691	Roadside No. 1	" -237 - "895	"	"	13
29140	Roadside No. 2	" -487 - "778	"	"	13
112738	Roadside No. 3	" 662 - "856	"	"	13
	→ Roadside No. 3 - partially in		"	17W	18

CLAIMANT'S NAME: Dan Jacobs, Agent

ADDRESS: Box 447

CITY: Congress

STATE: Az

PHONE: (928) 427-3844

ZIP: 85332

☐

CHECK HERE IF THIS IS A CHANGE OF ADDRESS.

Dan Jacobs

PHOENIX, ARIZONA

2012 AUG 23 A 11:40

RECEIVED
BLM AZ STATE OFFICE

ENTERED INTO COMPUTER

9/5/2012

No of Claims: 26

x

3,640

Check No: 294

Init: AME

Receipt No: 2638403

FOR BLM USE ONLY

When Recorded mail to:

Name DAN JACOBS

Address Box 447

City/State/Zip: Congress, Az 85332

BLM

Date

Stamp

Unpatented Mining Claims

Annual Maintenance Fee

Claim Name	BLM Listed Claimant (as of 8/20/04)	AMC Number
Black Metal	Goldconda Resources, Inc.	60025
Copper King	Goldconda Resources, Inc.	60026
Gold Reserve	Goldconda Resources, Inc.	60027
Green Linnet	Goldconda Resources, Inc.	60028
Montreal	Goldconda Resources, Inc.	60029
Niwot	Goldconda Resources, Inc.	60030
Oro Fino	Goldconda Resources, Inc.	60031
Monitor	Goldconda Resources, Inc.	60032
Monitor Extension	Goldconda Resources, Inc.	60033
Monitor No. 1	Goldconda Resources, Inc.	60034
Monitor No. 3	Goldconda Resources, Inc.	60035
Monitor No. 4	Goldconda Resources, Inc.	60036
Monitor No. 5	Goldconda Resources, Inc.	60037
Monitor No. 6	Goldconda Resources, Inc.	60038
Monitor No. 7	Goldconda Resources, Inc.	60039
King Fraction	Goldconda Resources, Inc.	60858
W.S. Marle #2	West Sedco, Inc.	331685
W.S. Marle #3	West Sedco, Inc.	331686
W.S. Marle #4	West Sedco, Inc.	331687
W.S. Marle #8	West Sedco, Inc.	331688
W.S. Marle #1	West Sedco, Inc.	335422
W.S. Marle #9	West Sedco, Inc.	335423

CLAIMANT'S NAME:

Dan Jacobs - Dan Jacob

ADDRESS:

Box 447

CITY:

Congress

STATE:

Az

PHONE:

(928) 427-3844

ZIP:

85332

☐

CHECK HERE IF THIS IS A CHANGE OF ADDRESS.

PHOENIX, ARIZONA

2012 AUG 23 A 11:40

RECEIVED
BLM AZ STATE OFFICE

No of Claims: _____ x _____ = _____

Check No: _____ Init: _____

Receipt No: _____

FOR BLM USE ONLY

United States Department of the Interior
Bureau of Land Management
LANDS/RECREATION & PLANNING
ONE N CENTRAL AVE
PHOENIX, AZ 85004 -2203
Phone: 602-417-9200

Receipt

No:

2638403

Transaction #: 2719013

Date of Transaction: 08/23/2012

CUSTOMER:

WEST SEDCO INC
PO BOX 447
CONGRESS, AZ 85332-0447 US

LINE #	QTY	DESCRIPTION	REMARKS	UNIT PRICE	TOTAL
1	1.00	LOCATABLE MINERALS / MINING CLAIMS-NOT NEW-UNADJUD, ONE AUTH NO. ONLY / MINING CLAIM MONEY RECEIVED CASES: AMC87690/\$3640.00	MAINT 2013/26	- n/a -	3640.00
TOTAL:					\$3,640.00

PAYMENT INFORMATION			
1	AMOUNT:	3640.00	POSTMARKED: N/A
	TYPE:	CHECK	RECEIVED: 08/23/2012
	CHECK NO:	294	
	NAME:	WEST SEDCO INC PO BOX 447 CONGRESS AZ 85332-0447 US	

REMARKS

This receipt was generated by the automated BLM Collections and Billing System and is a paper representation of a portion of the official electronic record contained therein.

Amc 87686
 Amc 29140
 Amc 112738
 Amc 40025
 Amc 60858
 Amc 3331685
 Amc 335422

MAINTENANCE FEE PAYMENT

Claimant Name: Don Jacobs, Agent
 Address: Box 447
 City: CONGRESS State: Az Zip: 85332
 Telephone: 928-427-3844
 E-mail address: _____
 Signature: Don Jacobs

☐ Check here if this is a change of address.

RECEIVED
 AUG 17 A 10:01
 BLM, ARIZONA
 BLM
 Date
 Stamp

LINE NO.	AMC NUMBER	CLAIM/SITE NAME	COUNTY RECORDER DATA (If available)	TWP	RNG	SEC
1	87690	Roadside	Book-237-Pg. 897	22N	18W	13
2	87691	Roadside No. 1	" 237- " 895	"	"	13
3	29140	Roadside No. 2	" 487- " 778	"	"	13
4	112738	Roadside No. 3	" 662- " 856	"	"	13
5		Roadside #3-Partially in		"	17W	18
6						
7						
8						
9						
10						

List additional claims on Form MCF114.

Bureau of Land Management
 Arizona State Office
www.az.blm.gov

No. of Claims: 4 x \$140 = \$560.00
 Check No: 2001 Init. A.J.
 Receipt No.: 2407006
 For BLM Use Only

Form: MCF112
 Revised July 2005

This form is available from the Arizona Department of Mines and Mineral Resources and may be reproduced.

MAINTENANCE FEE PAYMENT

Claimant Name: WEST SEDCO, INC.
 Address: P.O. Box 4417
 City: Congress State: AZ Zip: 85352
 Telephone: 928-427-3844
 E-mail address: _____
 Signature: West Sedco, Inc. by [Signature]

☐ Check here if this is a change of address.

BLM
 Date
 Stamp

Unpatented Mining Claims

Claim Name	BLM Listed Claimant (as of 8/20/04)	AMC Number
Black Metal	Goldconda Resources, Inc.	60025
Copper King	Goldconda Resources, Inc.	60026
Gold Reserve	Goldconda Resources, Inc.	60027
Green Linnet	Goldconda Resources, Inc.	60028
Montreal	Goldconda Resources, Inc.	60029
Niwot	Goldconda Resources, Inc.	60030
Oro Fino	Goldconda Resources, Inc.	60031
Monitor	Goldconda Resources, Inc.	60032
Monitor Extension	Goldconda Resources, Inc.	60033
Monitor No. 1	Goldconda Resources, Inc.	60034
Monitor No. 3	Goldconda Resources, Inc.	60035
Monitor No. 4	Goldconda Resources, Inc.	60036
Monitor No. 5	Goldconda Resources, Inc.	60037
Monitor No. 6	Goldconda Resources, Inc.	60038
Monitor No. 7	Goldconda Resources, Inc.	60039
King Fraction	Goldconda Resources, Inc.	60858
W.S. Marle #2	West Sedco, Inc.	331685
W.S. Marle #3	West Sedco, Inc.	331686
W.S. Marle #4	West Sedco, Inc.	331687
W.S. Marle #8	West Sedco, Inc.	331688
W.S. Marle #1	West Sedco, Inc.	335422
W.S. Marle #9	West Sedco, Inc.	335423

All claims located within Sections 5, 6, 8 and 31, Townships 22 and 23 North, Range 17 West, Gila and Salt River Base and Meridian, Mohave County, Arizona.

List additional claims on Form MCF114.

Bureau of Land Management
 Arizona State Office
www.az.blm.gov

No. of Claims: 27 x \$ 1130.00
 Check No: 2001 Init. CAH
 Receipt No.: 2407006
 For BLM Use Only

United States Department of the Interior
Bureau of Land Management
 LANDS/RECREATION & PLANNING
 ONE N CENTRAL AVE
 PHOENIX, AZ 85004 -2203
 Phone: 602-417-9200

Receipt

No: 2407006

Transaction #: 2482269	
Date of Transaction: 08/17/2011	
CUSTOMER:	
	DANIEL C JACOBS PO BOX 447 CONGRESS, AZ 85332-0447 US

LINE #	QTY	DESCRIPTION	REMARKS	UNIT PRICE	TOTAL
1	1.00	LOCATABLE MINERALS / MINING CLAIMS-NOT NEW-UNADJUD, ONE AUTH NO. ONLY / MINING CLAIM MONEY RECEIVED CASES: AMC87690/\$560.00	MAINT FEE PYMNT (4) 2012	- n/a -	560.00
2	1.00	LOCATABLE MINERALS / MINING CLAIMS-NOT NEW-UNADJUD, ONE AUTH NO. ONLY / MINING CLAIM MONEY RECEIVED CASES: AMC60025/\$3080.00	MAINT FEE PYMNT (22) 2012	- n/a -	3080.00
TOTAL:					\$3,640.00

PAYMENT INFORMATION

1	AMOUNT:	3640.00	POSTMARKED:	N/A
	TYPE:	CHECK	RECEIVED:	08/17/2011
	CHECK NO:	2001		
	NAME:	MINE SHARES DEVELOPMENT LLC 3275 S JONES BLVD STE 106 LAS VEGAS NV 89146 US		

REMARKS

This receipt was generated by the automated BLM Collections and Billing System and is a paper representation of a portion of the official electronic record contained therein.

3 PAGES

AMC 60025
60858
331685
335426
87686
29140
112738ARIZONA ASSOCIATION OF MINING DISTRICTS
FAX TRANSMISSION SHEETSent to: BLM
ATTENTION: ~~ITNA~~ Public Room
At Fax Number: 602-417 9556
Telephone Number: _____Sent By: Les Bender
ARIZONA ASSOCIATION of MINING DISTRICTS:
WEAVER MINING DISTRICT, Est. 1863928
From Fax Number: (520) - 427-3820928
Telephone Number: (520) - 427-~~3820~~ 6336

Address: 2200 N. Highway 89, P.O. Box 955, Congress, Arizona 85332

Message: CALL ME BACK FOR
CREDIT CARD #Time Sent _____ Date Sent 8-23-10WEAVER MINING DISTRICT
Established 1863
2200 Hwy 89, P.O. Box 955
Congress, Az., 85332ARIZONA ASSOCIATION
of
MINING DISTRICTS928
Telephone (520) 427-6344
Fax: (520) 427-3820
928RECEIVED
BLM AZ STATE OFFICE
2010 AUG 23 A 10:22
PHOENIX, ARIZONA

PAGE 2

MAINTENANCE FEE PAYMENT

Claimant Name: Don Jacobs, Agent
 Address: Box 447
 City: CONGRESS State: AZ Zip: 85332
 Telephone: 928-427-3844
 E-mail address: _____
 Signature: Don Jacobs

☐ Check here if this is a change of address.

BLM
Date
Stamp

RECEIVED
BLM AZ STATE OFFICE
2010 AUG 23 A 10:22
PHOENIX, ARIZONA

Claim Name	BLM Listed Claimant (as of 8/20/04)	AMC Number
Black Metal	Goldconda Resources, Inc.	60025
Copper King	Goldconda Resources, Inc.	60026
Gold Reserve	Goldconda Resources, Inc.	60027
Green Linnet	Goldconda Resources, Inc.	60028
Montreal	Goldconda Resources, Inc.	60029
Niwot	Goldconda Resources, Inc.	60030
Oro Fino	Goldconda Resources, Inc.	60031
Monitor	Goldconda Resources, Inc.	60032
Monitor Extension	Goldconda Resources, Inc.	60033
Monitor No. 1	Goldconda Resources, Inc.	60034
Monitor No. 3	Goldconda Resources, Inc.	60035
Monitor No. 4	Goldconda Resources, Inc.	60036
Monitor No. 5	Goldconda Resources, Inc.	60037
Monitor No. 6	Goldconda Resources, Inc.	60038
Monitor No. 7	Goldconda Resources, Inc.	60039
King Fraction	Goldconda Resources, Inc.	60858
W.S. Marle #2	West Sedco, Inc.	331685
W.S. Marle #3	West Sedco, Inc.	331686
W.S. Marle #4	West Sedco, Inc.	331687
W.S. Marle #8	West Sedco, Inc.	331688
W.S. Marle #1	West Sedco, Inc.	335422
W.S. Marle #9	West Sedco, Inc.	335423

All claims located within Sections 5, 6, 8 and 31, Townships 22 and 23 North, Range 17 West, Gila and Salt River Basic and Meridian, Mohave County, Arizona.

List additional claims on Form MCF114.

Bureau of Land Management
 Arizona State Office
www.az.blm.gov

No. of Claims: 22(+4) x \$140 = SEE NEXT PG
 Check No: CC Init. EC
 Receipt No.: 2197047
 For BLM Use Only

This form is available from the Arizona Department of Mines and Mineral Resources and may be reproduced.

Form: MCF112
 Revised July 2005

ENTERED INTO COMPTON
 SEP 02 2010

PAGE 3

MAINTENANCE FEE PAYMENT

Claimant Name: DAN JACOBS for West Salem, Inc.Address: PO-Box 447City: CONGRESS State: AZ Zip: 85332Telephone: 928-427-3844

E-mail address: _____

Signature: [Signature]☐ Check here if this is a change of address.BLM
Date
StampRECEIVED
ARIZONA STATE OFFICE
2010 AUG 23 A 10:22
TULSA, ARIZONA

LINE NO.	AMC NUMBER	CLAIM/SITE NAME	COUNTY RECORDER DATA (If available)	TWP	RNG	SEC
1	87690	Roadside	237-Pg. 879	22N	18-W	13
2	87691	Roadside #1	237-Pg. 895	22-N	18-W	13
3	29140	Roadside-#2	487-Pg. 778	22N	18-W	13
4	112738	Roadside-#3	662-Pg. 856	22N	17N	12/13
5						
6						
7						
8						
9						
10						

ENTERED INTO COMPUTER
SEP 02 2010

List additional claims on Form MCF114.

Bureau of Land Management
Arizona State Office
www.az.blm.govNo. of Claims: (22+4) x \$ 140 = 3640.00
Check No: CC Init. EC
Receipt No.: 2197047
For BLM Use Only

Form: MCF112

Revised July 2005

This form is available from the Arizona Department of Mines and Mineral Resources and may be reproduced.

United States Department of the Interior
Bureau of Land Management
 LANDS/RECREATION & PLANNING
 ONE N CENTRAL AVE
 PHOENIX, AZ 85004 -2203
 Phone:

Receipt

No: 2197047

Transaction #: 2266913		ENTERED INTO COMPUTER
Date of Transaction: 08/23/2010		
CUSTOMER:	DANIEL C JACOBS PO BOX 447 CONGRESS, AZ 85332-0447 US <div style="text-align: right;">SEP 02 2010</div>	

LINE #	QTY	DESCRIPTION	REMARKS	UNIT PRICE	TOTAL
1	1.00	LOCATABLE MINERALS / MINING CLAIMS- NOT NEW-UNADJUD, ONE AUTH NO. ONLY / MINING CLAIM MONEY RECEIVED CASES: AMC60025/\$3640.00	2011 MAINT (26)	- n/a -	3640.00
TOTAL:					\$3,640.00

PAYMENT INFORMATION			
NOTE: Items will appear on credit card statement as "Bureau of Land Mgmt CO".			
1	AMOUNT:	3640.00	POSTMARKED: N/A
	TYPE:	CREDIT CARD	RECEIVED: 08/23/2010
	NAME:	JACOBS, DANIEL C PO BOX 447 CONGRESS AZ 85332-0447 US	
	CARD NO:	XXXXXXXXXXXX3175	AUTH CODE: 02308R
	NAME ON CARD:	DANIEL C JACOBS	
	EXPIRES:	06/2014	
	SIGNATURE:		

REMARKS

This receipt was generated by the automated BLM Collections and Billing System and is a paper representation of a portion of the official electronic record contained therein.

AMC 84486-
60025-
60858
93685
335422
68526
350993
368659
371707
358468
331146
87686
29140
112738

ARIZONA ASSOCIATION OF MINING DISTRICTS
FAX TRANSMISSION SHEET

Sent to: BLM
ATTENTION: FINA Suzy
At Fax Number: 602-417-9556
Telephone Number: _____

Sent By: Les Bender
ARIZONA ASSOCIATION of MINING DISTRICTS:
WEAVER MINING DISTRICT, Est. 1863

928
From Fax Number: (520) - 427-3820

928
Telephone Number: (520) - 427-6344

Address: 2200 N. Highway 89 P.O. Box 955, Congress, Arizona 85332

Message: Please accept 7 Pages Main. See
Call me BACK @ 928-427-6336 for
Credit Card Payment.

Thanks Les

Time Sent 9:30

Date Sent 8-4-09

WEAVER MINING DISTRICT
Established 1863
2200 Hwy 89, P.O. Box 955
Congress, Az., 85332

ARIZONA ASSOCIATION
of
MINING DISTRICTS

928
Telephone (520) 427-6344
Fax: (520) 427-3820
928



MAINTENANCE FEE PAYMENT

Claimant Name: Don Jacobs & West Sedco, Inc.Address: P.O. Box 447City: CONGRESS State: Az Zip: 85332Telephone: 928-427-3844

E-mail address: _____

Signature: [Signature]☐ Check here if this is a change of address.BLM
Date
StampRECEIVED
CLIMATE STATE OFFICE
2009 AUG - 6 P 2
PHOENIX, ARIZONA

LINE NO.	AMC NUMBER	CLAIM SITE NAME	COUNTY RECORDER DATA (if available)	TWP	RNG	SEC
1	84552	MAG-# 121	Book-158-Pg.-472	9-N	6-W	12
2	84561	MAG-# 136	" " " -487	9-N	6-W	12
3	84564	MAG-# 139	" " " -490	9-N	6-W	13
4	84565	MAG-# 146	" " " -491	9-N	5-W	18
5	84573	MAG-# 148	" " " -499	9-N	5-W	18
6	84574	MAG-# 149	" " " -500	9-N	5-W	18
7						
8						
9						
10						

List additional claims on Form MCF114.

Bureau of Land Management
Arizona State Office
www.az.blm.govNo. of Claims: 6 x \$125 = 840.Check No: CC Init. SCReceipt No.: 1973192

For BLM Use Only

Form: MCF112
Revised July 2005

This form is available from the Arizona Department of Mines and Mineral Resources and may be reproduced.

MAINTENANCE FEE PAYMENT

Claimant Name: Don Jacobs, AgentAddress: Box 447City: CONGRESS State: AZ Zip: 85332Telephone: 928-427-3844

E-mail address: _____

Signature: Don Jacobs☐ Check here if this is a change of address.BLM
Date
Stamp

Claim Name	BLM Listed Claimant (as of 8/20/04)	AMC Number
Black Metal	Goldconda Resources, Inc.	60025
Copper King	Goldconda Resources, Inc.	60026
Gold Reserve	Goldconda Resources, Inc.	60027
Green Linnet	Goldconda Resources, Inc.	60028
Montreal	Goldconda Resources, Inc.	60029
Niwot	Goldconda Resources, Inc.	60030
Oro Fino	Goldconda Resources, Inc.	60031
Monitor	Goldconda Resources, Inc.	60032
Monitor Extension	Goldconda Resources, Inc.	60033
Monitor No. 1	Goldconda Resources, Inc.	60034
Monitor No. 3	Goldconda Resources, Inc.	60035
Monitor No. 4	Goldconda Resources, Inc.	60036
Monitor No. 5	Goldconda Resources, Inc.	60037
Monitor No. 6	Goldconda Resources, Inc.	60038
Monitor No. 7	Goldconda Resources, Inc.	60039
King Fraction	Goldconda Resources, Inc.	60858
W.S. Marle #2	West Sedco, Inc.	331685
W.S. Marle #3	West Sedco, Inc.	331686
W.S. Marle #4	West Sedco, Inc.	331687
W.S. Marle #8	West Sedco, Inc.	331688
W.S. Marle #1	West Sedco, Inc.	335422
W.S. Marle #9	West Sedco, Inc.	335423

All claims located within Sections 5, 6, 8 and 31, Townships 22 and 23 North, Range 17 West, Gila and Salt River Base and Meridian, Mohave County, Arizona.

List additional claims on Form MCF114.

Bureau of Land Management
Arizona State Office
www.az.blm.gov

No. of Claims: 22 x \$185 = 3,080.Check No: CC Init. SCReceipt No.: 1973192


For BLM Use Only

Form: MCF112

Revised July 2005

This form is available from the Arizona Department of Mines and Mineral Resources and may be reproduced.

MAINTENANCE FEE PAYMENT

Claimant Name: AR ASSO. MINING DIST.Address: Box 955City: Congress State: AR Zip: 85332Telephone: 928-427-6344E-mail address: N/ASignature: [Signature]☐ Check here if this is a change of address.

LINE NO.	AMC NUMBER	CLAIM/SITE NAME	COUNTY RECORDER DATA (If available)	TWP	RNG	SEC
1	68546	Spanish Gold #5		8N	4W	7
2	68547	" " #6		"	"	7
3	68548	" " #7		"	"	7
4	68549	" " #8		"	"	7
5	350993	Rec #2		9N	4W	8
6	350994	" #3		10N	5W	35
7	350995	" #4		"	"	35
8	368659	DRY CREEK		9N	4W	6
9	368660	forget Me Not		9N	4W	6
10	38550	Blue Bell		9N	5W	1

List additional claims on Form MCF114.

Bureau of Land Management
Arizona State Office
www.az.blm.gov

No. of Claims: 20 x \$125 = 2500.Check No: CC Init. SCReceipt No.: 1973192

For BLM Use Only

Form: MCF112
Revised July 2005

This form is available from the Arizona Department of Mines and Mineral Resources and may be reproduced.

MAINTENANCE FEE PAYMENT

Claimant Name: LION CANYON LLCAddress: 4510 W. ACOMACity: Glendale State: AZ Zip: 85306Telephone: 928-427-6336E-mail address: N/ASignature: [Signature] (AGENT)☐ Check here if this is a change of address.BLM
Date
StampRECEIVED
ARIZONA STATE
2009 AUG - 6
PHOENIX, ARIZONA

LINE NO.	AMC NUMBER	CLAIM/SITE NAME	COUNTY RECORDER DATA (if available)	TW	RNG	SECT
✓ 1	68553	Golden Rod "A"	181-100	9N	5W	7
✓ 2	68555	BLACK HAWK	196-561	9N	5W	1
✓ 3	68585	CHARLENE	155-316	9N	4W	6
✓ 4	68571	Dowdy	181-99	9N	4W	6
✓ 5	68572	Dowdy EXT	203-104	9N	4W	6
✓ 6	68530	four Hundred	150-182	9N	4W	6
✓ 7	68576	four Hundred #2	150-243	9N	4W	6
✓ 8	68526	Rock House EXT	150-242	9N	4W	6
✓ 9	68529	Old Wild Horse	145-224	9N	4W	6
✓ 10	68527	Wild Horse EXT	150-241	9N	4W	6
✓ 11	331146	Lucky Roxie	134-455	9N	4W	5+6

List additional claims on Form MCF114.

Bureau of Land Management
Arizona State Office
www.az.blm.gov

140

No. of Claims: 11 x \$125 = 1,540.

Check No: CC Init. SC

Receipt No.: 1973192

For BLM Use Only

Form: MCF112
Revised July 2005

This form is available from the Arizona Department of Mines and Mineral Resources and may be reproduced.

MAINTENANCE FEE PAYMENT

Claimant Name: Les Bender
 Address: Box 608
 City: Congress State: AZ Zip: 85332
 Telephone: 928-427-6336
 E-mail address: N/A
 Signature: [Signature]

☐ Check here if this is a change of address.

BLM
Date
Stamp

RECEIVED
CLIMATE STATE OFFICE
2009 AUG - 6 P 2:42
PHOENIX, ARIZONA

LINE NO.	AMC NUMBER	CLAIM/SITE NAME	COUNTY RECORDER DATA (If available)	TWP	RNG	SEC
1	335055	ALTO				
2	335056	ALTO #1				
3	58363	Butte Silver				
4	335413	Au Vu				
5	386692	Bumble Bee #1		10N	6W	23
6	386693	Bumble Bee #2		10N	6W	23
7						
8						
9						
10						

List additional claims on Form MCF114.

Bureau of Land Management
 Arizona State Office
www.az.blm.gov

No. of Claims: 6 x \$125 = 840.
 Check No: CC Init. SC
 Receipt No.: 1973192
 For BLM Use Only

Form: MCF112
 Revised July 2005

This form is available from the Arizona Department of Mines and Mineral Resources and may be reproduced.

MAINTENANCE FEE PAYMENT

Claimant Name: DAN JACOBS Fuel/West Saco, Inc.Address: P.O. Box 447City: CONGRESS State: AZ Zip: 85332Telephone: 928-427-3844

E-mail address: _____

Signature: Dan Jacobs☐ Check here if this is a change of address.BLM
Date
StampRECEIVED
BLM STATE OFFICE
PHOENIX, ARIZONA
2009 AUG -6 P 2:11

LINE NO.	AMOUNT	CLAIM SITE NAME	COUNTY RECORDER DATE (if available)	TWP	RNG	SEC
1	87690	Roadside	237-Pg. 879	22N	18W	13
2	87691	Roadside #1	237-Pg. 895	22N	18W	13
3	29140	Roadside-#2	487-Pg. 778	22N	18W	13
4	112738	Roadside-#3	662-Pg. 856	22N	17W	12/13
5						
6						
7						
8						
9						
10						

List additional claims on Form MCF114.

Bureau of Land Management
Arizona State Office
www.az.blm.govNo. of Claims: 4 x \$125 = 560.Check No: CC Init. SCReceipt No.: 1973192

For BLM Use Only

Form: MCF112

Revised July 2005

This form is available from the Arizona Department of Mines and Mineral Resources and may be reproduced.

United States Department of the Interior**Bureau of Land Management**

BUSINESS & SUPPORT SVCS DIV

ONE N CENTRAL AVE SUITE 800

PHOENIX, AZ 85004 -4427

Phone: (602) 417-9200

Receipt

No:

1973192

Transaction #: 2037102**Date of Transaction:** 08/07/2009

CUSTOMER:	DANIEL C JACOBS PO BOX 447 CONGRESS, AZ 85332-0447 US
------------------	---

LINE #	QTY	DESCRIPTION	REMARKS	UNIT PRICE	TOTAL
1	1.00	LOCATABLE MINERALS / MINING CLAIMS-NOT NEW-UNADJUD, ONE AUTH NO. ONLY / MINING CLAIM MONEY RECEIVED CASES: AMC87690/\$9660.00	MAINT (69)	- n/a -	9660.00
TOTAL:					\$9,660.00

PAYMENT INFORMATION

NOTE: Items will appear on credit card statement as "Bureau of Land Mgmt CO".

1	AMOUNT:	9660.00	POSTMARKED:	N/A
	TYPE:	CREDIT CARD	RECEIVED:	08/07/2009
	NAME:	JACOBS, DANIEL C PO BOX 447 CONGRESS AZ 85332-0447 US		
	CARD NO:	XXXXXXXXXXXX3175	AUTH CODE:	007402
	NAME ON CARD:	DANIEL C JACBOS		
	EXPIRES:	06/2014		
	SIGNATURE:			

REMARKS

This receipt was generated by the automated BLM Collections and Billing System and is a paper representation of a portion of the official electronic record contained therein.

AMC 60025

60858

331685

335422

87686

29140

112738

84496

MAINTENANCE FEE PAYMENT

Claimant Name: Don Jacobs, AgentAddress: Box 447City: CONGRESS State: AZ Zip: 85332Telephone: 928-427-3844

E-mail address: _____

Signature: Don Jacobs☐ Check here if this is a change of address.BLM
Date
Stamp

PHOENIX, ARIZONA

2008 AUG - 5 P 12: 37

RECEIVED
M. AZ STATE OFFICE

	Claim Name	BLM Listed Claimant (as of 8/20/04)	AMC Number
1	Black Metal	Goldconda Resources, Inc.	
2	Copper King	Goldconda Resources, Inc.	60025
3	Gold Reserve	Goldconda Resources, Inc.	60026
4	Green Linnet	Goldconda Resources, Inc.	60027
5	Montreal	Goldconda Resources, Inc.	60028
6	Niwot	Goldconda Resources, Inc.	60029
7	Oro Fino	Goldconda Resources, Inc.	60030
8	Monitor	Goldconda Resources, Inc.	60031
9	Monitor Extension	Goldconda Resources, Inc.	60032
10	Monitor No. 1	Goldconda Resources, Inc.	60033
11	Monitor No. 3	Goldconda Resources, Inc.	60034
12	Monitor No. 4	Goldconda Resources, Inc.	60035
13	Monitor No. 5	Goldconda Resources, Inc.	60036
14	Monitor No. 6	Goldconda Resources, Inc.	60037
15	Monitor No. 7	Goldconda Resources, Inc.	60038
16	King Fraction	Goldconda Resources, Inc.	60039
17	W.S. Marle #2	West Sedco, Inc.	60858
18	W.S. Marle #3	West Sedco, Inc.	331685
19	W.S. Marle #4	West Sedco, Inc.	331686
20	W.S. Marle #8	West Sedco, Inc.	331687
21	W.S. Marle #1	West Sedco, Inc.	331688
22	W.S. Marle #9	West Sedco, Inc.	335422
			335423

All claims located within Sections 5, 6, 8 and 31, Townships 22 and 23 North, Range 17 West,
Gila and Salt River Base and Meridian, Mohave County, Arizona.

List additional claims on Form MCF114.

Bureau of Land Management
Arizona State Office
www.az.blm.gov

No. of Claims: 22 x \$125 = 2750.00Check No: CC Init. ERGReceipt No.: 1754365

For BLM Use Only

Form: MCF112
Revised July 2005

This form is available from the Arizona Department of Mines and Mineral Resources and may be reproduced.

ENTERED INTO COMPUTER
AUG 07 2008 PB

Lead This form is available from the Arizona Department of Mines and Mineral Resources and may be reproduced.

[60025]	-	60025-39	15 st
[60858]	-	60858	1
[331685]	-	331685-688	4
[335422]	-	335422-423	2
			22 total ct

AMC 87686
21940
112738

MAINTENANCE FEE PAYMENT

Claimant Name: DAN JACOBS PalmWest Sales, Inc.Address: P.O. Box 447City: CONGRESS State: AZ Zip: 85332Telephone: 928-427-3844

E-mail address: _____

Signature: [Signature]☐ Check here if this is a change of address.BLM
Date
Stamp

PHOENIX, ARIZONA

2008 AUG -5 P 12:36

RECEIVED
BLM, AZ STATE OFFICE

LINE NO.	CLAIM NO.	CLAIM/SITE NAME	COUNTY RECORDER DATA (if available)	TWP	RANGE	SEC
1	87690	Roadside	237-Pg. 879	22N	18-W	13
2	87691	Roadside #1	237-Pg. -895	22N	18-W	13
3	29140	Roadside-#2	487-Pg.-778	22N	18-W	13
4	112738	Roadside-#3	662-Pg.-856	22N	17-W	12/13
5	ENTERED INTO COMPUTER					
6	AUG 07 2008	PB				
7						
8						
9						
10						

List additional claims on Form MCF114.

Bureau of Land Management
Arizona State Office
www.az.blm.gov

No. of Claims: 4 x \$125 = 500.00Check No: CC Init. EACReceipt No.: 1754365

For BLM Use Only

Form: MCF112
Revised July 2005

This form is available from the Arizona Department of Mines and Mineral Resources and may be reproduced.

Lead
[87686] 87690-91
[29140] 29140
[112738] 112738

84486

MAINTENANCE FEE PAYMENT

Claimant Name: Dan Jacobs for West Sedco, Inc.Address: P.O. Box 437City: CONGRESS State: Az Zip: 85332Telephone: 928-427-3844

E-mail address: _____

Signature: Dan Jacobs☐ Check here if this is a change of address.BLM
Date
StampRECEIVED
BLM AZ STATE OFFICE
2008 AUG -5 P 12:38
PHOENIX, ARIZONA

LINE NO.	AMC NUMBER	CLAIM/SITE NAME	COUNTY RECORDER DATA (if available)	TWP	RNG	SEC
1	84552	MAG-# 121	Book-158-Pg.-472	9-N	6-W	12
2	84561	MAG-# 136	" " " -487	9-N	6-W	12
3	84564	MAG-# 139	" " " -490	9-N	6-W	13
4	84565	MAG-# 140	" " " -491	9-N	5-W	18
5	84573	MAG-# 148	" " " -499	9-N	5-W	18
6	84574	MAG-# 149	" " " -500	9-N	5-W	18
7	ENTERED INTO COMPUTER AUG 07 2008 PB					
8						
9						
10						

List additional claims on Form MCF114.

Bureau of Land Management
Arizona State Office
www.az.blm.govNo. of Claims: 6 x \$125 = 750.00Check No: CC Init. EDGReceipt No.: 1754365

For BLM Use Only

Form: MCF112
Revised July 2005

This form is available from the Arizona Department of Mines and Mineral Resources and may be reproduced.

Lead
(84486)

84552

84561

84564-65

84573-74

United States Department of the Interior
Bureau of Land Management
 BUSINESS & SUPPORT SVCS DIV
 ONE N CENTRAL AVE SUITE 800
 PHOENIX, AZ 85004 -4427
 Phone: (602) 417-9200

Receipt

No: 1754365

Transaction #: 1811541		ENTERED INTO COMPUTER AUG 07 2008 PB = VERIFIED
Date of Transaction: 08/05/2008		
CUSTOMER:	DANIEL C JACOBS BOX 447 CONGRESS, AZ 85332	

LINE #	QTY	DESCRIPTION	REMARKS	UNIT PRICE	TOTAL
1	1.00	LOCATABLE MINERALS / MINING CLAIMS- NOT NEW-UNADJUD, ONE AUTH NO. ONLY / MINING CLAIM MONEY RECEIVED (455) CASES: AMC60025/\$4000.00	2009 MAINT (32)	- n/a -	4000.00
TOTAL:					\$4,000.00

PAYMENT INFORMATION			
NOTE: Items will appear on credit card statement as "Bureau of Land Mgmt CO".			
1	AMOUNT:	\$4,000.00	POSTMARKED: N/A
	TYPE:	CREDIT CARD	RECEIVED: 08/05/2008
	NAME:	JACOBS, DANIEL C BOX 447 CONGRESS AZ 85332	
	CARD NO:	XXXXXXXXXXXX3175	AUTH CODE: 005273
	NAME ON CARD:	DANIEL JACOBS	
	EXPIRES:	06/30/2009	
	SIGNATURE:		

REMARKS

This receipt was generated by the automated BLM Collections and Billing System and is a paper representation of a portion of the official electronic record contained therein.

2

3

CBS Export Results Report

[illegible]

A

Search Criteria Responsible Area (Error)

1

Enter export Date (mm/dd/yyyy) ALL

- **User (U,X)**

i.

Serial Number match (optional)

○ Programmer (P,X)

1

Receipt Nr (optional) 1754365

• All (U,P,X)

Export Nr (exclusive)

1

LR2000 User (defaults to login) ALL

1

Query

Rese

User Guide

	Resend?	Export Nr	A/D	Serial Nr	Mult	Code	\$ Amount	Remarks	Receipt Nr	LR2000 User	#Msg	Resolved
1		1803352	A	AMC60025		582	125.00	2009	1754365	P5BROWN		

AMC 60025

60858

331685

335422

EXHIBIT "A-2"

Patented Mining Claims

Claim Name	Patent Date	Mineral Survey Number	Area (acres)
Tub	Feb. 16, 1900	MS 1315	20.66
Prosperity	March 9, 1908	MS 2427	19.798
Golconda	Sept. 11 1911	MS 2617	15.012
Virginia	May 4, 1914	MS 2889	10.996
Little Jimmy	Aug 13, 1919	MS 3138	5.337

Unpatented Mining Claims

Claim Name	BLM Listed Claimant (as of 8/20/04)	AMC Number
Black Metal	Goldconda Resources, Inc.	60025
Copper King	Goldconda Resources, Inc.	60026
Gold Reserve	Goldconda Resources, Inc.	60027
Green Linnet	Goldconda Resources, Inc.	60028
Montreal	Goldconda Resources, Inc.	60029
Niwot	Goldconda Resources, Inc.	60030
Oro Fino	Goldconda Resources, Inc.	60031
Monitor	Goldconda Resources, Inc.	60032
Monitor Extension	Goldconda Resources, Inc.	60033
Monitor No. 1	Goldconda Resources, Inc.	60034
Monitor No. 3	Goldconda Resources, Inc.	60035
Monitor No. 4	Goldconda Resources, Inc.	60036
Monitor No. 5	Goldconda Resources, Inc.	60037
Monitor No. 6	Goldconda Resources, Inc.	60038
Monitor No. 7	Goldconda Resources, Inc.	60039
King Fraction	Goldconda Resources, Inc.	60858
W.S. Marle #2	West Sedco, Inc.	331685
W.S. Marle #3	West Sedco, Inc.	331686
W.S. Marle #4	West Sedco, Inc.	331687
W.S. Marle #8	West Sedco, Inc.	331688
W.S. Marle #1	West Sedco, Inc.	335422
W.S. Marle #9	West Sedco, Inc.	335423

PHOENIX, ARIZONA

ENTERED INTO COMPUTER
SEP 19 2007 *fb* *VERIFIED*

2007 AUG 30 P 1:16

RECEIVED
BLM AZ STATE OFFICE

33
AMC

United States Department of the Interior
Bureau of Land Management
 BUSINESS & SUPPORT SVCS DIV
 ONE N CENTRAL AVE SUITE 800
 PHOENIX, AZ 85004 -4427
 Phone: (602) 417-9200

Receipt

No: 1561592

Transaction #: 1613315		ENTERED INTO COMPUTER SEP 19 2007 13 *VERIFIED
Date of Transaction: 09/05/2007		
CUSTOMER:	US AMERICAN RES INC 3839 BRIARGROVE LN STE 6305 DALLAS, TX 75287	

LINE #	QTY	DESCRIPTION	REMARKS	UNIT PRICE	TOTAL
1	1.00	LOCATABLE MINERALS / MINING CLAIMS- NOT NEW-UNADJUD, ONE AUTH NO. ONLY / MINING CLAIM MONEY RECEIVED (455) CASES: AMC60025/\$2750.00	MAINT 2008/22	- n/a -	2750.00
TOTAL:					\$2,750.00

PAYMENT INFORMATION			
NOTE: Items will appear on credit card statement as "Bureau of Land Management".			
1	AMOUNT:	\$2,750.00	POSTMARKED: N/A
	TYPE:	CREDIT CARD	RECEIVED: 09/05/2007
	NAME:	US AMERICAN RES INC 3839 BRIARGROVE LN STE 6305 DALLAS TX 75287	
	CARD NO:	XXXXXXXXXXXX9026	AUTH CODE: 005689
	NAME ON CARD:	SHONSAYA OWEN	
	EXPIRES:	06/30/2009	
	SIGNATURE:		

REMARKS

This receipt was generated by the automated BLM Collections and Billing System and is a paper representation of a portion of the official electronic record contained therein.

AMC 87686
29140
112738
84486
60025
60858
331685
335422

ARIZONA ASSOCIATION OF MINING DISTRICTS
FAX TRANSMISSION SHEET

Page 1 of 4

Sent to: BLM

ATTENTION: TINA

At Fax Number: 602-417-9314 9556

Telephone Number: _____

Sent By: LES BENDAR

ARIZONA ASSOCIATION of MINING DISTRICTS:
WEAVER MINING DISTRICT, Est. 1863

From Fax Number: (928) 427-3820

Telephone Number: (928) 427-6344 6336

Address: 2200 N. Highway 89, P.O. Box 955, Congress, Arizona 85332

Message: TINA -

Call me back for CCH

Time Sent _____

Date Sent _____

WEAVER MINING DISTRICT
Established 1863
2200 Hwy 89, P.O. Box 955
Congress, Az, 85332

ARIZONA ASSOCIATION
of
MINING DISTRICTS

Telephone (928) 427-6344
Fax: (928) 427-3820

PHOENIX, ARIZONA

2007 AUG 17 A 11:13

RECEIVED
B.L.M. AZ STATE OFFICE

MAINTENANCE FEE PAYMENT

Claimant Name: Don Jacobs, Agent

Address: Box 447

City: CONGRESS State: AZ Zip: 85332

Telephone: 928-427-3844

E-mail address: _____

Signature: Don Jacobs

☐ Check here if this is a change of address.

RECEIVED
B.L.M. AZ STATE OFFICE
2007 AUG 17 A 11:13
PHOENIX, ARIZONA
BLM
Date
Stamp

LINE NO.	AMC NUMBER	CLAIM/SITE NAME	COUNTY RECORDER DATA (if available)	TWP	RNG	SEC
1	87690	Roadside	Book 237-Pg. 897	22N	18W	13
2	87691	Roadside No. 1	" 237- " 895	"	"	13
3	29140	Roadside No. 2	" 487- " 778	"	"	13
4	112738	Roadside No. 3	" 662- " 856	"	"	13
5		Roadside*3- Partially in		"	17W	18
6						
7						
8						
9						
10						

List additional claims on Form MCF114.

Bureau of Land Management
Arizona State Office
www.az.blm.gov

No. of Claims: 4 x \$125 = 500
Check No: CC Init. JMC
Receipt No.: 1546730
For BLM Use Only

This form is available from the Arizona Department of Mines and Mineral Resources and may be reproduced.

Form: MCF112
Revised July 2005

MAINTENANCE FEE PAYMENT

BUREAU OF LAND MANAGEMENT
222 N CENTRAL AVENUE
PHOENIX, AZ 85004
802-417-9200
www.blm.gov

Mining Claim Maintenance Fee Payment of \$125 per claim/site is due on or before September 1, 2007, in lieu of assessment work for the upcoming assessment year beginning September 1 of the year noted above.

RECEIVED
B.L.M. AZ STATE OFFICE
2007 AUG 17 A 11:13
PHOENIX, ARIZONA

BLM Date Stamp

AMC NUMBER	CLAIM SITE NUMBER	COUNTY RECORDER	SEC	TWP	RNG
84552	MAG # 121	Book 158 - Pg 472	12	9N	6W
84561	" " 136	" " " 487	"	"	"
84564	" " 139	" " " 490	13	"	"
84565	" " 140	" " " 491	18	"	5W
84573	" " 148	" " " 499	18	"	"
84574	" " 149	" " " 500	18	"	"

List additional claims on the reverse side of this form.

☐ Check here if this is a change of address.

CLAIMANT NAME: Dan Jacobs, Agent

ADDRESS: Box 447

CITY: Congress STATE: Az. ZIP: 85332

PHONE: 928-427-3844

SIGNATURE: Dan Jacobs

Claimant or agent must sign to record with the County.

No of Claims: <u>6</u>	x \$125 = <u>750</u>
Check No: <u>CC</u>	Init: <u>TMC</u>
Receipt No: <u>1546730</u>	
FOR BLM USE ONLY	

FORM APPROVED OMB NO. 1004-0114
Expires: December 31, 2006

AZ-3850-2
(July 2004)

MAINTENANCE FEE PAYMENT

Claimant Name: Don Jacobs, Agent
 Address: Box 447
 City: CONGRESS State: AZ Zip: 85332
 Telephone: 928-427-3844
 E-mail address: _____
 Signature: [Signature]

☐ Check here if this is a change of address.

BLM
Date
Stamp

RECEIVED
BLM AZ STATE OFFICE
2007 AUG 17 A 11:13
PHOENIX, ARIZONA

Unpatented Mining Claims

Claim Name	BLM Listed Claimant (as of 8/20/04)	AMC Number
Black Metal	Goldconda Resources, Inc.	60025
Copper King	Goldconda Resources, Inc.	60026
Gold Reserve	Goldconda Resources, Inc.	60027
Green Linnet	Goldconda Resources, Inc.	60028
Montreal	Goldconda Resources, Inc.	60029
Niwot	Goldconda Resources, Inc.	60030
Oro Fino	Goldconda Resources, Inc.	60031
Monitor	Goldconda Resources, Inc.	60032
Monitor Extension	Goldconda Resources, Inc.	60033
Monitor No. 1	Goldconda Resources, Inc.	60034
Monitor No. 3	Goldconda Resources, Inc.	60035
Monitor No. 4	Goldconda Resources, Inc.	60036
Monitor No. 5	Goldconda Resources, Inc.	60037
Monitor No. 6	Goldconda Resources, Inc.	60038
Monitor No. 7	Goldconda Resources, Inc.	60039
King Fraction	Goldconda Resources, Inc.	60858
W.S. Marie #2	West Sedco, Inc.	331685
W.S. Marie #3	West Sedco, Inc.	331686
W.S. Marie #4	West Sedco, Inc.	331687
W.S. Marie #8	West Sedco, Inc.	331688
W.S. Marie #1	West Sedco, Inc.	335422
W.S. Marie #9	West Sedco, Inc.	335423

All claims located within Sections 5, 6, 8 and 31, Townships 22 and 23 North, Range 17 West, Gila and Salt River Base and Meridian, Mohave County, Arizona.

This form is available from the Arizona Department of Mines and Mineral Resources and may be reproduced.

Revised July 2005

22
4MC
\$2,750

United States Department of the Interior
Bureau of Land Management
 BUSINESS & SUPPORT SVCS DIV
 ONE N CENTRAL AVE SUITE 800
 PHOENIX, AZ 85004 -4427
 Phone: (602) 417-9200

Receipt

No: 1546730

Transaction #: 1598125	
Date of Transaction: 08/17/2007	
CUSTOMER:	DANIEL C JACOBS BOX 447 CONGRESS, AZ 85332

LINE #	QTY	DESCRIPTION	REMARKS	UNIT PRICE	TOTAL
1	1.00	LOCATABLE MINERALS / MINING CLAIMS- NOT NEW-UNADJUD, ONE AUTH NO. ONLY / MINING CLAIM MONEY RECEIVED (455) CASES: AMC87690/\$4000.00	MAINT 2008/32	- n/a -	4000.00
TOTAL:					\$4,000.00

PAYMENT INFORMATION			
NOTE: Items will appear on credit card statement as "Bureau of Land Management".			
1	AMOUNT:	\$4,000.00	POSTMARKED: N/A
	TYPE:	CREDIT CARD	RECEIVED: 08/17/2007
	NAME:	JACOBS, DANIEL C BOX 447 CONGRESS AZ 85332	
	CARD NO:	XXXXXXXXXXXX3175	AUTH CODE: 017885
	NAME ON CARD:	DANIEL C JACOBS	
	EXPIRES:	06/30/2009	
	SIGNATURE:		

REMARKS

This receipt was generated by the automated BLM Collections and Billing System and is a paper representation of a portion of the official electronic record contained therein.

*\$2750 Refund authorized
 4/15/08 for 22 claims with
 multiple payment. AB*

AMC 345139
 AMC 358863
 AMC 289714
 AMC 60025
 AMC 358469
 AMC 358614
 AMC 355804
 AMC 360031
 AMC 60858
 AMC 331685
 AMC 335422

MAINTENANCE FEE PAYMENT

Claimant Name: HILBRANDS + WESTERN, INC.

Address: 4655 W. CLAUDE RD.

City: PRESOTT State: AZ Zip: 86305

Telephone: 928-541-9765

E-mail address: _____

Signature: [Signature]

☐ Check here if this is a change of address.

BLM
Date
Stamp

2006 AUG 30 P 3 45
PHOENIX, ARIZONA

RECEIVED
BLM, AZ STATE OFFICE

LINE NO.	AMC NUMBER	CLAIM/SITE NAME	COUNTY RECORDER DATA (If available)	TWP	RNG	SEC
1		SEE ATTACHED				
2						
3						
4						
5						
6						
7						
8						
9						
10						

List additional claims on Form MCF114.

Bureau of Land Management
 Arizona State Office
www.az.blm.gov

No. of Claims: 12 x \$125 = 1,500.
 Check No: CC Init. YMC
 Receipt No.: 1348657
 For BLM Use Only

Form: MCF112
 Revised July 2005

This form is available from the Arizona Department of Mines and Mineral Resources and may be reproduced.

RE 9/13/06

LINE NUMBER	AMC NUMBER	CLAIM/SITE NAME	TWP	RNG	SEC
1	360032	Aruba 2	5 N	12 W	17, 20
2	360033	Aruba 3	5 N	12 W	17, 20
3	360034	Aruba 4	5 N	12 W	17, 20
4	360035	Aruba 5	5 N	12 W	17, 20
5	360036	Aruba 6	5 N	12 W	17, 20
6	360037	Aruba 7	5 N	12 W	17, 20
7	360038	Aruba 8	5 N	12 W	17, 20
8	360039	Aruba 9	5 N	12 W	17, 20
9	360040	Aruba 10	5 N	12 W	17, 20
10	360041	Aruba 11	5 N	12 W	17, 20
1	355804	San Marcos	5 N	12 W	11 & 14
2	355805	San Marcos Ext.	5 N	12 W	11 & 14

RECEIVED
 B.L.M. AZ STATE OFFICE
 2006 AUG 30 P 3:45
 PHOENIX, ARIZONA

MAINTENANCE FEE PAYMENT

Claimant Name: US AMERICAN RESOURCES INC
 Address: 6263 N. SCOTTSDALE RD. STE 145
 City: SCOTTSDALE State: AZ Zip: 85250
 Telephone: 858-543-6010
 E-mail address: JOWEN@USAR INC.COM
 Signature: [Signature] VP/CEO
☐ Check here if this is a change of address.

BLM Date Stamp	RECEIVED BLM, AZ STATE OFFICE 2006 AUG 30 P 3:45 PHOENIX, ARIZONA
----------------------	--

LINE NO.	AMC NUMBER	CLAIM/SITE NAME	COUNTY RECORDER DATA (If available)	TWP	RNG	SEC
1						
2		ATTACHED				
3						
4						
5						
6						
7						
8						
9						
10						

List additional claims on Form MCF114.

Bureau of Land Management
 Arizona State Office
www.az.blm.gov

No. of Claims: <u>149</u> x \$125 = <u>18,625</u> Check No: <u>CC</u> Init. <u>MMC</u> Receipt No.: <u>1348657</u> For BLM Use Only
--

Form: MCF112
 Revised July 2005

This form is available from the Arizona Department of Mines and Mineral Resources and may be reproduced.

	BLM Serial	Name Of	County Book/Docket
	Numbers	Claim	and Fee
1	AMC 358614	IER No. 1	2003-05323
2	AMC 358615	IER No. 2	2003-05324
3	AMC 358469	IER No. 3	2003-05325
4	AMC 358470	IER No. 4	2003-05326
5	AMC 358616	IER No. 5	2003-05327
6	AMC 358617	IER No. 6	2003-05328
7	AMC 358618	IER No. 7	2003-05329
8	AMC 358619	IER No. 8	2003-05330
9	AMC 358471	IER No. 9	2003-05331
10	AMC 358472	IER No. 10	2003-05332
11	AMC 358620	IER No. 11	2003-05333
12	AMC 358621	IER No. 12	2003-05334
13	AMC 358622	IER No. 13	2003-05335
14	AMC 358623	IER No. 14	2003-05336
15	AMC 358473	IER No. 15	2003-05337
16	AMC 358474	IER No. 16	2003-05338
17	AMC 358624	IER No. 17	2003-05339
18	AMC 358625	IER No. 18	2003-05340
19	AMC 358626	IER No. 19	2003-05341
20	AMC 358627	IER No. 20	2003-05342
21	AMC 358475	IER No. 21	2003-05343
22	AMC 358476	IER No. 22	2003-05344
23	AMC 358628	IER No. 23	2003-05345
24	AMC 358629	IER No. 24	2003-05346
25	AMC 358630	IER No. 25	2003-05347
26	AMC 358631	IER No. 26	2003-05348
27	AMC 358477	IER No. 27	2003-05349
28	AMC 358478	IER No. 28	2003-05350
29	AMC 358632	IER No. 29	2003-05351
30	AMC 358633	IER No. 30	2003-05352
31	AMC 358634	IER No. 31	2003-05353
32	AMC 358635	IER No. 32	2003-05354
33	AMC 358479	IER No. 33	2003-05355
34	AMC 358480	IER No. 34	2003-05356
35	AMC 358636	IER No. 35	2003-05357
36	AMC 358637	IER No. 36	2003-05358
37	AMC 358638	IER No. 37	2003-05359
38	AMC 358639	IER No. 38	2003-05360
39	AMC 358640	IER No. 39	2003-05361

RECEIVED
B.L.M. AZ STATE OFFICE
2006 AUG 30 P 3:45
PHOENIX, ARIZONA

39
TMC

40	AMC 358641	IER No. 40	2003-05362
41	AMC 358642	IER No. 41	2003-05363
42	AMC 358643	IER No. 42	2003-05364
43	AMC 358644	IER No. 43	2003-05365
44	AMC 358645	IER No. 44	2003-05366
45	AMC 358646	IER No. 45	2003-05367
46	AMC 358647	IER No. 46	2003-05368
47	AMC 358648	IER No. 47	2003-05369
48	AMC 358649	IER No. 48	2003-05370
49	AMC 358650	IER No. 49	2003-05371
50	AMC 358651	IER No. 50	2003-05372
51	AMC 358652	IER No. 51	2003-05373
52	AMC 358653	IER No. 52	2003-05374
53	AMC 358654	IER No. 53	2003-05375
54	AMC 358655	IER No. 54	2003-05376
55	AMC 358656	IER No. 55	2003-05377
56	AMC 358657	IER No. 56	2003-05378
57	AMC 358658	IER No. 57	2003-05379
58	AMC 358659	IER No. 58	2003-05380
59	AMC 358660	IER No. 59	2003-05381
60	AMC 358661	IER No. 60	2003-05382
61	AMC 358662	IER No. 61	2003-05383
62	AMC 358663	IER No. 62	2003-05384
63	AMC 358664	IER No. 63	2003-05385
64	AMC 358665	IER No. 64	2003-05386
65	AMC 358666	IER No. 65	2003-05387
66	AMC 358667	IER No. 66	2003-05388
67	AMC 358668	IER No. 67	2003-05389
68	AMC 358669	IER No. 68	2003-05390
69	AMC 358670	IER No. 69	2003-05391
70	AMC 358671	IER No. 70	2003-05392
71	AMC 358672	IER No. 71	2003-05393
72	AMC 358673	IER No. 72	2003-05394
73	AMC 358674	IER No. 73	2003-05395
74	AMC 358675	IER No. 74	2003-05396
75	AMC 358676	IER No. 75	2003-05397
76	AMC 358677	IER No. 76	2003-05398
77	AMC 358678	IER No. 77	2003-05399
78	AMC 358679	IER No. 78	2003-05400
79	AMC 358680	IER No. 79	2003-05401
80	AMC 358681	IER No. 80	2003-05402
81	AMC 358682	IER No. 81	2003-05403

PHOENIX, ARIZONA

2006 AUG 30 P 3:45

RECEIVED
B.L.M. AZ STATE OFFICE

42

82	AMC 358683	IER No. 82	2003-05404
83	AMC 358684	IER No. 83	2003-05405
84	AMC 358685	IER No. 84	2003-05406
85	AMC 358686	IER No. 85	2003-05407
86	AMC 358687	IER No. 86	2003-05408
87	AMC 358688	IER No. 87	2003-05409
88	AMC 358689	IER No. 88	2003-05410
89	AMC 358690	IER No. 89	2003-05411
90	AMC 358691	IER No. 90	2003-05412
91	AMC 358692	IER No. 91	2003-05413
92	AMC 358693	IER No. 92	2003-05414
93	AMC 358694	IER No. 93	2003-05415
94	AMC 358695	IER No. 94	2003-05416
95	AMC 358696	IER No. 95	2003-05417
96	AMC 358697	IER No. 96	2003-05417
97	AMC 358698	IER No. 97	2003-05419
98	AMC 358699	IER No. 98	2003-05420
99	AMC 358700	IER No. 99	2003-05421
100	AMC 358701	IER No. 100	2003-05422
101	AMC 358702	IER No. 101	2003-05423
102	AMC 358703	IER No. 102	2003-05424

RECEIVED
B.L.M. AZ STATE OFFICE
2006 AUG 30 P 3:45
PHOENIX, ARIZONA

(21)

Unpatented Mining Claims

Claim Name	AMC Number	County
Black Metal	60025	Mohave County, AZ
Copper King	60026	Mohave County, AZ
Gold Reserve	60027	Mohave County, AZ
Green Linnet	60028	Mohave County, AZ
Montreal	60029	Mohave County, AZ
Niwot	60030	Mohave County, AZ
Oro Fino	60031	Mohave County, AZ
Monitor	60032	Mohave County, AZ
Monitor Extension	60033	Mohave County, AZ
Monitor No. 1	60034	Mohave County, AZ
Monitor No. 3	60035	Mohave County, AZ
Monitor No. 4	60036	Mohave County, AZ
Monitor No. 5	60037	Mohave County, AZ
Monitor No. 6	60038	Mohave County, AZ
Monitor No. 7	60039	Mohave County, AZ
King Fraction	60858	Mohave County, AZ
W.S. Marle #2	331685	Mohave County, AZ
W.S. Marle #3	331686	Mohave County, AZ
W.S. Marle #4	331687	Mohave County, AZ
W.S. Marle #8	331688	Mohave County, AZ
W.S. Marle #1	335422	Mohave County, AZ
W.S. Marle #9	335423	Mohave County, AZ
JF 1	289738	La Paz County, AZ
JF 2	289739	La Paz County, AZ
JF 3	289740	La Paz County, AZ
JF 4	289741	La Paz County, AZ
JF 17	289742	La Paz County, AZ
JF 18	289743	La Paz County, AZ
JF 19	289744	La Paz County, AZ
JF 20	289745	La Paz County, AZ
JF 22	289747 289748	La Paz County, AZ
JF 64	358863	La Paz County, AZ
CP 1	345139	La Paz County, AZ
CP 2	345140	La Paz County, AZ
CP 3	345141	La Paz County, AZ
CP 4	345142	La Paz County, AZ
CP 5	345143	La Paz County, AZ
CP 6	345144	La Paz County, AZ
CP 7	345145	La Paz County, AZ
CP 8	345146	La Paz County, AZ
CP 9	345147	La Paz County, AZ
CP 10	345148	La Paz County, AZ
CP 11	345149	La Paz County, AZ
CP 12	345150	La Paz County, AZ
CP 13	345151	La Paz County, AZ
CP 14	345152	La Paz County, AZ
CP 15	345153	La Paz County, AZ

PHOENIX, ARIZONA

2006 AUG 30 P 3:45

RECEIVED
B.L.M. AZ STATE OFFICE

47
TMC

United States Department of the Interior
Bureau of Land Management
 BUSINESS & SUPPORT SVCS DIV
 ONE N CENTRAL AVE
 PHOENIX, AZ 85004 -2203
 Phone: (602) 417-9200

Receipt

No: 1348657

Transaction #: 1393949	
Date of Transaction: 08/30/2006	
CUSTOMER:	US AMERICAN RESOURCES 6263 N SCOTTSDALE RD STE 145 SCOTTSDALE, AZ 85250

LINE #	QTY	DESCRIPTION	REMARKS	UNIT PRICE	TOTAL
1	1.00	LOCATABLE MINERALS / MINING CLAIMS-NOT NEW-UNADJUD, ONE AUTH NO. ONLY / MINING CLAIM MONEY RECEIVED (455) CASES: AMC360032/\$20125.00	MAINT 2007/149	- n/a -	20125.00
TOTAL:					\$20,125.00

PAYMENT INFORMATION			
NOTE: Items will appear on credit card statement as "Bureau of Land Management".			
1	AMOUNT:	\$20,125.00	POSTMARKED: N/A
	TYPE:	CREDIT CARD	RECEIVED: 08/30/2006
	NAME:	US AMERICAN RESOURCES 6263 N SCOTTSDALE RD STE 145 SCOTTSDALE AZ 85250	
	CARD NO:	XXXXXXXXXXXX1025	AUTH CODE: 104122
	NAME ON CARD:	JOHN OWEN	
	EXPIRES:	06/30/2009	
	SIGNATURE:		

REMARKS

This receipt was generated by the automated BLM Collections and Billing System and is a paper representation of a portion of the official electronic record contained therein.

AMC 29140

84486

87686

112738

60025 (copies filed in)

60858 (copies filed in)


331685 (copies filed in)

335422 (copies filed in)

MAINTENANCE FEE PAYMENT

BUREAU OF LAND MANAGEMENT
222 N CENTRAL AVENUE
PHOENIX, AZ 85004
602-417-9200
www.az.blm.gov

Mining Claim Maintenance Fee Payment of \$125 per claim/site is due on or before September 1, 2005, in lieu of assessment work for the upcoming assessment year beginning September 1 of the year noted above.



AMC NUMBER	CLAIM/SITE NAME	COUNTY RECORDER DATA	SEC	TWP	RNG
84552	MAG # 121	Book 158-472	12 ^{NE}	9-N	6W
84561	" " 136	" " " 487	12 ^{SE}	"	"
84564	" " 139	" " " 490	13 ^{NE}	"	"
84565	" " 140	" " " 491	18 ^{NW}	9N	5W
84573	" " 148	" " " 499	18 ^{SE}	"	"
84574	" " 149	" " " 500	18 ^{SW}	"	"
	YAVAPAI County				

List additional claims on the reverse side of this form.

☐ Check here if this is a change of address.

CLAIMANT NAME: Dan Jacobs, Agent
ADDRESS: Box 447
CITY: Congress STATE: Az. ZIP: 85332
PHONE: 928-427-3844
SIGNATURE: Dan Jacobs, Agent

Claimant or agent must sign to record with the County.

No of Claims: <u>6</u>	x \$125 = <u>750.00</u>
Check No: _____	Init: <u>TR</u>
Receipt No: _____	
FOR BLM USE ONLY	

MAINTENANCE FEE PAYMENT

Claimant Name: Dan JACOBS, AgentAddress: Box 447City: CONGRESS State: Az Zip: 85332Telephone: 928-427-3844

E-mail address: _____

Signature: Dan Jacobs, Agent☐ Check here if this is a change of address.BLM
Date
Stamp

PHOENIX, ARIZONA

2005 AUG 15 A 9:30

RECEIVED
B.L.M. AZ STATE OFFICE

LINE NO.	AMC NUMBER	CLAIM/SITE NAME	COUNTY RECORDER DATA (If available)	TWP	RNG	SEC
1	331687	W.S. Marle #4	2487-PG-328	22 ^N	17 ^W	6 ^{SE}
2	331688	W.S. Marle #8	" " 330	22 ^N	17 ^W	8 ^{NE} 13 ^{SE}
3	87690	Roadside	BM.237 " 879	22 ^N	18 ^W	13 ^{SE}
4	87691	Roadside #1	" " " 895	22 ^N	18 ^W	13 ^{NE}
5	29140	Roadside #2	"-487 " 778	22 ^N	18	13 ^{SE}
6	112738	Roadside #3	"-662 " 856	22 ^N	17 ^W	18 ^{SW}
7						
8						
9						
10						

List additional claims on Form MCF114.

Bureau of Land Management
Arizona State Office
www.az.blm.govNo. of Claims: 6 x \$125 = 750⁰⁰Check No: _____ Init. TD

Receipt No.: _____

For BLM Use Only

Form: MCF112

Revised July 2005

This form is available from the Arizona Department of Mines and Mineral Resources and may be reproduced.

MAINTENANCE FEE PAYMENT

Claimant Name: Idh Jacobs, agentAddress: Box 447City: CONGRESS State: AZ Zip: 85332Telephone: 928-427-3844E-mail address: [Signature]Signature: [Signature] Agent☐ Check here if this is a change of address.BLM
Date
Stamp

PHOENIX, ARIZONA

2005 AUG 15 A 9:30

RECEIVED
BLM, AZ STATE OFFICE

LINE NO.	AMC NUMBER	CLAIM/SITE NAME	COUNTY RECORDER DATA (If available)	TWP	RNG	SEC
1	60025	Black Metal (amended)	SS - Pg 503	22N	17W	6 NE
2	60026	Copper King (amended)	SS - " 493	"	"	6 NE
3	60027	Gold Reserve "	SS - " 485	"	"	5 NW SW
4	60028	Greenbriar "	" " 492-493	"	"	6 NE SE
5	60029	Montreal "	" " 483	"	"	5 SW
6	60030	Niwot "	" " 679	"	"	6 NE
7	60031	Ora Fino "	" " 486	"	"	5 SW
8	6085B	King Fraction "	" " 553	22N	"	6 NW
9	335422	W.S. Maxle #1	2664 " 740	"	"	6 NE NE NE
10	335423	W.S. Maxle #9	" " 742	"	"	6 NW

List additional claims on Form MCF114.

Bureau of Land Management
Arizona State Office
www.az.blm.govNo. of Claims: 10 x \$125 = 1250.00Check No.: _____ Init. (70)

Receipt No.: _____

For BLM Use Only

Form: MCF112
Revised July 2005

This form is available from the Arizona Department of Mines and Mineral Resources and may be reproduced.

MAINTENANCE FEE PAYMENT

Claimant Name: Dan Jacobs, AgentAddress: Box 447City: CONGRESS State: AZ Zip: 85332Telephone: 928-427-3844

E-mail address: _____

Signature: Dan Jacobs, Agent☐ Check here if this is a change of address.BLM
Date
Stamp

PHOENIX, ARIZONA

2005 AUG 15 A 9:30

RECEIVED
B.L.M. AZ STATE OFFICE

LINE NO.	AMC NUMBER	CLAIM/SITE NAME	COUNTY RECORDER DATA (If available)	TWP	RNG	SEC
1	60032	Monitor	413 - PG 125	22N	17W	6 NE
2	60033	Monitor Extension	" " 126	22N	17W	6 NE 5 SW
3	60034	Monitor No. 1	" " 148	"	"	6 NE 6 SE
4	60035	Monitor No. 3	" " 152	"	"	6 NE 6 NW
5	60036	Monitor No. 4	" " 153	22N 23N	17W	6-NE 31-SW
6	60037	Monitor No. 5	" " 149-150	22N	17W	6-NW
7	60038	Monitor No. 6	" " 154	22N 23N	17W 17W	6-NE 31-SE
8	60039	Monitor No. 7	" " 155-156	22N 23N	17W 17W	6-NE 31-SE
9	331685	W.S. Marle #2	2487 - " 324	22N	17W	6-SE 5-SW
10	331686	W.S. Marle #3	" - " 326	22N	17W	6-SE 5-SW

List additional claims on Form MCF114.

Bureau of Land Management
Arizona State Office
www.az.blm.govNo. of Claims: 10 x \$125 = 1,250.00Check No.: _____ Init. (TR)

Receipt No.: _____

For BLM Use Only

Form: MCF112
Revised July 2005

This form is available from the Arizona Department of Mines and Mineral Resources and may be reproduced.



CHAPMAN, WOOD AND GRISWOLD, INC.

MINING ENGINEERS AND GEOLOGISTS

4015 CARLISLE BOULEVARD, N.E., SUITE E
ALBUQUERQUE, NEW MEXICO 87107

TELEPHONE: (505) 883-0220

August 5, 2005

Bureau of Land Management
222 North Central Avenue
Phoenix, Arizona 85004

Re: Annual Mining Claim Maintenance Fees

Gentlemen:

Attached is a check for \$2750.00 to cover the maintenance fee of \$125.00 per claim for 22 mining claims described in Attachment No. 1 accompanying this letter. The fees are those prescribed for the 2006 Assessment Year beginning Noon September 1, 2005 and ending Noon September 1, 2006.

This filing is being made for and on behalf of the owners as shown in the records of the BLM. **(Please note the address is Box 447, not Box 437 as shown in your records)**

Goldconda Resources Inc.
P.O. Box 447
Congress, Arizona 85332
(16 claims – AMC 60025 – 60039; AMC 60858)

West Sedco Inc.
P.O. Box 447
Congress, Arizona 85332
(6 claims – AMC 331685 – 331668; AMC 335422 & 335423)

The claims being maintained are all in Mohave County, AZ in Sec. 5, 6, 7, and 8, T. 22N, R 17W and Sec. 31, T. 23N, R 17W.

RECEIVED
BUREAU OF
LAND MANAGEMENT
2005 AUG - 8 P 1:45
ARIZONA
STATE OFFICE
PHOENIX, ARIZONA


A copy of this filing is included and should be date stamped and returned to me in the self-addressed stamped envelope attached herewith.

Yours truly,

CHAPMAN, WOOD & GRISWOLD, INC.

Agent for Goldconda Resources Inc.
and West Sedco Inc.

Douglas F. Irving



Attachments: Tabulations of 22 mining claims
Check for \$2750.00
Copy of this filing with return envelope

RECEIVED
BUREAU OF
LAND MANAGEMENT
2005 AUG - 8 P 1:45
ARIZONA
STATE OFFICE
PHOENIX, ARIZONA

Attachment No. 1 to Letter of August 5, 2005

Addressed to:

Bureau of Land Management
Phoenix, Arizona

Mining claims for which a maintenance fee is being paid to cover the 2006 Assessment Year beginning Noon September 1, 2005.

A. Goldconda Resources Inc. (BLM listed claimant)

Black Metal	AMC 60025
Copper King	AMC 60026
Gold Reserve	AMC 60027
Green Linnet	AMC 60028
Montreal	AMC 60029
Niwot	AMC 60030
Oro Fino	AMC 60031
Monitor	AMC 60032
Monitor Extension	AMC 60033
Monitor No. 1	AMC 60034
Monitor No. 3	AMC 60035
Monitor No. 4	AMC 60036
Monitor No. 5	AMC 60037
Monitor No. 6	AMC 60038
Monitor No. 7	AMC 60039
King Fraction	AMC 60858

B. West Sedco Inc. (BLM listed claimant)

W.S. Marle #2	AMC 331685
W.S. Marle #3	AMC 331686
W.S. Marle #4	AMC 331687
W.S. Marle #8	AMC 331688
W.S. Marle #1	AMC 335422
W.S. Marle #9	AMC 335423

Total = 22 claims

RECEIVED
BUREAU OF
LAND MANAGEMENT
2005 AUG - 8 P 1:45
ARIZONA
STATE OFFICE
PHOENIX, ARIZONA

ENTERED IN COMPUTER
RE 8/16/05

**United States Department of the Interior
Bureau of Land Management**

BUSINESS & SUPPORT SVCS DIV

222 N CENTRAL AVE

PHOENIX, AZ 85004 -2203

Phone: (602) 417-9200

Receipt

No:

1124683

Transaction #: 1163644

Date of Transaction: 08/09/2005

CUSTOMER:

CHAPMAN, WOOD & GRISWOLD
4015 CARLISLE BLVD NE SUITE E
ALBUQUERQUE, NM 87107

AMC 60025 (copies filed in)
AMC 60858 (copies filed in)
AMC 331685 (copies filed in)
AMC 335422 (copies filed in)

LINE #	QTY	DESCRIPTION	REMARKS	UNIT PRICE	TOTAL
1	1.00	LOCATABLE MINERALS / MINING CLAIMS-NOT NEW-UNADJUD, ONE AUTH NO. ONLY / MINING CLAIM MONEY RECEIVED (455) CASES: AMC60025/\$2750.00	MAINT 2006 - 22	- n/a -	2750.00
TOTAL:					\$2,750.00

PAYMENT INFORMATION

1	AMOUNT:	\$2,750.00	POSTMARKED:	N/A
	TYPE:	CHECK	RECEIVED:	08/08/2005
	CHECK NO:	1055		
	NAME:	CHAPMAN WOOD & GRISWOLD INC. 4015 CARLISLE BLVD NE SUITE ALBUQUERQUE NM 87107		

REMARKS

This receipt was generated by the automated BLM Collections and Billing System and is a paper representation of a portion of the official electronic record contained therein.

\$2750 Refunded. This was a duplicate payment. AB

ENTERED IN COMPUTER

RE 8/16/05

**United States Department of the Interior
Bureau of Land Management**

BUSINESS & SUPPORT SVCS DIV

222 N CENTRAL AVE

PHOENIX, AZ 85004 -2203

Phone: (602) 417-9200

Receipt

No:

1124683

Transaction #: 1163644

Date of Transaction: 08/09/2005

CUSTOMER:

CHAPMAN, WOOD & GRISWOLD
4015 CARLISLE BLVD NE SUITE E
ALBUQUERQUE, NM 87107

AMC 60025 (copies filed in)
AMC 60858 (copies filed in)
AMC 331685 (copies filed in)
AMC 335422 (copies filed in)

LINE #	QTY	DESCRIPTION	REMARKS	UNIT PRICE	TOTAL
1	1.00	LOCATABLE MINERALS / MINING CLAIMS-NOT NEW-UNADJUD, ONE AUTH NO. ONLY / MINING CLAIM MONEY RECEIVED (455) CASES: AMC60025/\$2750.00	MAINT 2006 - 22	- n/a -	2750.00
TOTAL:					\$2,750.00

PAYMENT INFORMATION

1	AMOUNT:	\$2,750.00	POSTMARKED:	N/A
	TYPE:	CHECK	RECEIVED:	08/08/2005
	CHECK NO:	1055		
	NAME:	CHAPMAN WOOD & GRISWOLD INC. 4015 CARLISLE BLVD NE SUITE ALBUQUERQUE NM 87107		

REMARKS

This receipt was generated by the automated BLM Collections and Billing System and is a paper representation of a portion of the official electronic record contained therein.

PAID 8/16/05

RE 8/16/05



CHAPMAN, WOOD AND GRISWOLD, INC.

MINING ENGINEERS AND GEOLOGISTS

4015 CARLISLE BOULEVARD, N.E., SUITE E
ALBUQUERQUE, NEW MEXICO 87107

TELEPHONE: (505) 883-0220

August 5, 2005

Bureau of Land Management
222 North Central Avenue
Phoenix, Arizona 85004

Re: Annual Mining Claim Maintenance Fees

Gentlemen:

Attached is a check for \$2750.00 to cover the maintenance fee of \$125.00 per claim for 22 mining claims described in Attachment No. 1 accompanying this letter. The fees are those prescribed for the 2006 Assessment Year beginning Noon September 1, 2005 and ending Noon September 1, 2006.

This filing is being made for and on behalf of the owners as shown in the records of the BLM. **(Please note the address is Box 447, not Box 437 as shown in your records)**

Goldconda Resources Inc.
P.O. Box 447
Congress, Arizona 85332
(16 claims – AMC 60025 – 60039; AMC 60858)

West Sedco Inc.
P.O. Box 447
Congress, Arizona 85332
(6 claims – AMC 331685 – 331668; AMC 335422 & 335423)


The claims being maintained are all in Mohave County, AZ in Sec. 5, 6, 7, and 8, T. 22N, R 17W and Sec. 31, T. 23N, R 17W.

RECEIVED
BUREAU OF
LAND MANAGEMENT
2005 AUG - 8 P 1:45
ARIZONA
STATE OFFICE
PHOENIX, ARIZONA

A copy of this filing is included and should be date stamped and returned to me in the self-addressed stamped envelope attached herewith.

Yours truly,
CHAPMAN, WOOD & GRISWOLD, INC.
Agent for Goldconda Resources Inc.
and West Sedco Inc.

Douglas F. Irving



Attachments: Tabulations of 22 mining claims
Check for \$2750.00
Copy of this filing with return envelope

RECEIVED
BUREAU OF
LAND MANAGEMENT
2005 AUG - 8 P 1:45
ARIZONA
STATE OFFICE
PHOENIX, ARIZONA

Attachment No. 1 to Letter of August 5, 2005

Addressed to:
Bureau of Land Management
Phoenix, Arizona

Mining claims for which a maintenance fee is being paid to cover the 2006 Assessment Year beginning Noon September 1, 2005.

A. Goldconda Resources Inc. (BLM listed claimant)

Black Metal	AMC 60025
Copper King	AMC 60026
Gold Reserve	AMC 60027
Green Linnet	AMC 60028
Montreal	AMC 60029
Niwot	AMC 60030
Oro Fino	AMC 60031
Monitor	AMC 60032
Monitor Extension	AMC 60033
Monitor No. 1	AMC 60034
Monitor No. 3	AMC 60035
Monitor No. 4	AMC 60036
Monitor No. 5	AMC 60037
Monitor No. 6	AMC 60038
Monitor No. 7	AMC 60039
King Fraction	AMC 60858

B. West Sedco Inc. (BLM listed claimant)

W.S. Marle #2	AMC 331685
W.S. Marle #3	AMC 331686
W.S. Marle #4	AMC 331687
W.S. Marle #8	AMC 331688
W.S. Marle #1	AMC 335422
W.S. Marle #9	AMC 335423

Total = 22 claims

RECEIVED
BUREAU OF
LAND MANAGEMENT
2005 AUG - 8 P 1:45
ARIZONA
STATE OFFICE
PHOENIX, ARIZONA

RE 8/16/05



CHAPMAN, WOOD AND GRISWOLD, INC.
MINING ENGINEERS AND GEOLOGISTS
4015 CARLISLE BOULEVARD, N.E., SUITE 100
ALBUQUERQUE, NEW MEXICO 87107

AMC 60025,
60858, 331685,
335422

TELEPHONE: (505) 883-0220

August 20, 2004

Bureau of Land Management
222 North Central Avenue
Phoenix, Arizona 85004

Re: Annual Mining Claim Maintenance Fees

Gentlemen:

Attached is a check for \$2750.00 to cover the maintenance fee of \$125.00 per claim for 22 mining claims described in Attachment No. 1 accompanying this letter. The fees are those prescribed for the 2005 Assessment Year beginning Noon September 1, 2004 and ending Noon September 1, 2005.

This filing is being made for and on behalf of the owners as shown in the records of the BLM. (Please note the address is Box 447, not Box 437 as shown in your records)

Goldconda Resources Inc.
P.O. Box 447
Congress, Arizona 85332
(16 claims – AMC 60025 – 60039; AMC 60858)

West Sedco Inc.
P.O. Box 447
Congress, Arizona 85332
(6 claims – AMC 331685 – 331668; AMC 335422 & 335423)

The claims being maintained are all in Mohave County, AZ in Sec. 5, 6, 7, and 8, T. 22N, R 17W and Sec. 31, T. 23N, R 17W. For convenience printouts of the current records of the BLM are attached.

Officers of Goldconda Resources Corp. and West Sedco Inc. advise that documents relating to the above claims, including quitclaim deeds and a correction to the corporate

RECEIVED
BUREAU OF
LAND MANAGEMENT
2004 AUG 24 A 10:25
ARIZONA
STATE OFFICE
PHOENIX, ARIZONA

ENTERED INTO COMPUTER

10/13/04

name (Goldconda Resources **Inc.** to Goldconda Resources **Corp.**) were filed with the BLM in 2003.

A copy of this filing is included and should be date stamped and returned to me in the self-addressed stamped envelope attached herewith.

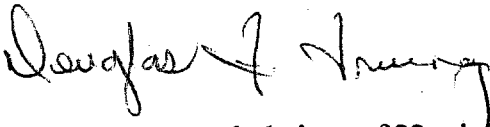
Yours truly,

CHAPMAN, WOOD & GRISWOLD, INC.

Agent for Goldconda Resources Inc.

and West Sedco Inc.

Douglas F. Irving



Attachments: Tabulations of 22 mining claims
Check for \$2750.00
Copy of this filing with return envelope

RECEIVED
BUREAU OF
LAND MANAGEMENT
2004 AUG 24 A 10:26
ARIZONA
STATE OFFICE
PHOENIX, ARIZONA

Attachment No. 1 to Letter of August 20, 2004

Addressed to:
Bureau of Land Management
Phoenix, Arizona

RECEIVED
BUREAU OF
LAND MANAGEMENT
2004 AUG 24 A 10:26
ARIZONA
STATE OFFICE
PHOENIX, ARIZONA

Mining claims for which a maintenance fee is being paid to cover the 2005 Assessment Year beginning Noon September 1, 2004.

A. Goldconda Resources Inc. (BLM listed claimant)

Black Metal	AMC 60025
Copper King	AMC 60026
Gold Reserve	AMC 60027
Green Linnet	AMC 60028
Montreal	AMC 60029
Niwot	AMC 60030
Oro Fino	AMC 60031
Monitor	AMC 60032
Monitor Extension	AMC 60033
Monitor No. 1	AMC 60034
Monitor No. 3	AMC 60035
Monitor No. 4	AMC 60036
Monitor No. 5	AMC 60037
Monitor No. 6	AMC 60038
Monitor No. 7	AMC 60039
King Fraction	AMC 60858

B. West Sedco Inc. (BLM listed claimant)

W.S. Marle #2	AMC 331685
W.S. Marle #3	AMC 331686
W.S. Marle #4	AMC 331687
W.S. Marle #8	AMC 331688
W.S. Marle #1	AMC 335422
W.S. Marle #9	AMC 335423

Total = 22 claims

DEPARTMENT OF THE INTERIOR
BUREAU OF LAND MANAGEMENT
MINING CLAIMS
Customer Information - By County
ACTIVE CLAIMS

Page 2

Page 1 of 1

Run Date: 08/19/2004 10:10 AM

Admin State: AZ

Geo State: AZ

County: MOHAVE

<u>Claimant(s)</u>	<u>Address</u>	<u>City/State/Zip</u>	<u>Serial No</u>	<u>Claim Name/Number</u>	<u>Mr</u>	<u>Twn</u>	<u>Rng</u>	<u>Sec</u>	<u>Subdivision</u>	<u>D</u>
GOLDCONDA RES INC	BOX 437 447	CONGRESS, AZ 85332	AMC60025	BLACK METAL	14	0220N	0170W	006	NE	A
GOLDCONDA RES INC	BOX 437	CONGRESS, AZ 85332	AMC60025	BLACK METAL	14	0230N	0170W	031	SE	A
GOLDCONDA RES INC	BOX 437	CONGRESS, AZ 85332	AMC60026	COPPER KING	14	0220N	0170W	006	NE	A
GOLDCONDA RES INC	BOX 437	CONGRESS, AZ 85332	AMC60026	COPPER KING	14	0220N	0170W	005	NW	A
GOLDCONDA RES INC	BOX 437	CONGRESS, AZ 85332	AMC60027	GOLD RESERVE	14	0220N	0170W	005	NW SW	A
GOLDCONDA RES INC	BOX 437	CONGRESS, AZ 85332	AMC60028	GREEN LINNET	14	0220N	0170W	006	NE SE	A
GOLDCONDA RES INC	BOX 437	CONGRESS, AZ 85332	AMC60029	MONTREAL	14	0220N	0170W	005	SW	A
GOLDCONDA RES INC	BOX 437	CONGRESS, AZ 85332	AMC60030	NIWOT	14	0220N	0170W	006	NE	A
GOLDCONDA RES INC	BOX 437	CONGRESS, AZ 85332	AMC60031	ORO FINO	14	0220N	0170W	005	SW	A
GOLDCONDA RES INC	BOX 437	CONGRESS, AZ 85332	AMC60032	MONITOR	14	0220N	0170W	006	NE	A
GOLDCONDA RES INC	BOX 437	CONGRESS, AZ 85332	AMC60033	MONITOR EXTENSION	14	0220N	0170W	005	NW SW	A
GOLDCONDA RES INC	BOX 437	CONGRESS, AZ 85332	AMC60033	MONITOR EXTENSION	14	0220N	0170W	006	NE	A
GOLDCONDA RES INC	BOX 437	CONGRESS, AZ 85332	AMC60034	MONITOR #1	14	0220N	0170W	006	NE SE	A
GOLDCONDA RES INC	BOX 437	CONGRESS, AZ 85332	AMC60035	MONITOR #3	14	0220N	0170W	006	NE NW	A
GOLDCONDA RES INC	BOX 437	CONGRESS, AZ 85332	AMC60036	MONITOR #4	14	0220N	0170W	006	NE NW	A
GOLDCONDA RES INC	BOX 437	CONGRESS, AZ 85332	AMC60036	MONITOR #4	14	0230N	0170W	031	SW	A
GOLDCONDA RES INC	BOX 437	CONGRESS, AZ 85332	AMC60037	MONITOR #5	14	0220N	0170W	006	NW	A
GOLDCONDA RES INC	BOX 437	CONGRESS, AZ 85332	AMC60038	MONITOR #6	14	0220N	0170W	006	NE	A
GOLDCONDA RES INC	BOX 437	CONGRESS, AZ 85332	AMC60038	MONITOR #6	14	0230N	0170W	031	SE	A
GOLDCONDA RES INC	BOX 437	CONGRESS, AZ 85332	AMC60039	MONITOR #7	14	0220N	0170W	006	NE	A
GOLDCONDA RES INC	BOX 437	CONGRESS, AZ 85332	AMC60039	MONITOR #7	14	0230N	0170W	031	SE	A
GOLDCONDA RES INC	BOX 437	CONGRESS, AZ 85332	AMC60858	KING FRACTION	14	0220N	0170W	006	NW	A

RECEIVED
BUREAU OF
LAND MANAGEMENT
2004 AUG 24 A 10:26
PHOENIX, ARIZONA
ARIZONA
STATE OFFICE

NO WARRANTY IS MADE BY BLM FOR USE OF THE DATA
FOR PURPOSES NOT INTENDED BY BLM

2/2/04

DEPARTMENT OF THE INTERIOR
BUREAU OF LAND MANAGEMENT
MINING CLAIMS
Customer Information - By County
ACTIVE CLAIMS

Attach No. 1
Page 3

Run Date: 08/19/2004 10:07 AM

Page 1 of 1

Admin State: AZ

Geo State: AZ

County: MOHAVE

Claimant(s)	Address	City/State/Zip	Serial No	Claim Name/Number	Mr	Twn	Rng	Sec	Subdivision	D
WEST SEDCO INC	BOX 437 447	CONGRESS, AZ 85332	AMC331685	W S MARLE #2	14	0220N	0170W	006	SE	A
WEST SEDCO INC	BOX 437	CONGRESS, AZ 85332	AMC331685	W S MARLE #2	14	0220N	0170W	005	SW	A
WEST SEDCO INC	BOX 437	CONGRESS, AZ 85332	AMC331686	W S MARLE #3	14	0220N	0170W	006	SE	A
WEST SEDCO INC	BOX 437	CONGRESS, AZ 85332	AMC331686	W S MARLE #3	14	0220N	0170W	005	SW	A
WEST SEDCO INC	BOX 437	CONGRESS, AZ 85332	AMC331687	W S MARLE #4	14	0220N	0170W	006	SE	A
WEST SEDCO INC	BOX 437	CONGRESS, AZ 85332	AMC331688	W S MARLE #8	14	0220N	0170W	008	NW	A
WEST SEDCO INC	BOX 437	CONGRESS, AZ 85332	AMC331688	W S MARLE #8	14	0220N	0170W	005	SW	A
WEST SEDCO INC	BOX 437	CONGRESS, AZ 85332	AMC331688	W S MARLE #8	14	0220N	0170W	006	SE	A
WEST SEDCO INC	BOX 437	CONGRESS, AZ 85332	AMC335422	W S MARLE #1	14	0220N	0170W	006	NE NW SW SE	A
WEST SEDCO INC	BOX 437	CONGRESS, AZ 85332	AMC335423	W S MARLE #9	14	0220N	0170W	006	NW	A
WEST SEDCO INC	BOX 437	CONGRESS, AZ 85332	AMC335423	W S MARLE #9	14	0220N	0170W	005	NE	A
WEST SEDCO INC	BOX 437	CONGRESS, AZ 85332	AMC335423	W S MARLE #9	14	0220N	0170W	008	NW	A
WEST SEDCO INC	BOX 437	CONGRESS, AZ 85332	AMC335423	W S MARLE #9	14	0220N	0170W	007	NE	A

RECEIVED
BUREAU OF
LAND MANAGEMENT
2004 AUG 24 A 10:26
ARIZONA
STATE OFFICE
PHOENIX, ARIZONA

NO WARRANTY IS MADE BY BLM FOR USE OF THE DATA
FOR PURPOSES NOT INTENDED BY BLM

United States Department of the Interior
Bureau of Land Management
BUSINESS & SUPPORT SVCS DIV
222 N CENTRAL AVE
PHOENIX, AZ 85004 -2203
Phone: (602) 417-9200

Receipt

No: 937695

Transaction #: 972024

Date of Transaction: 08/25/2004

CUSTOMER: CHAPMAN WOOD AND GRISWOLD INC
4015 CARLISLE BLVD NE STE C
ALBUQUERQUE, NM 87107

LINE #	QTY	DESCRIPTION	REMARKS	UNIT PRICE	TOTAL
1	1.00	LOCATABLE MINERALS / MINING CLAIMS-NOT NEW-UNADJUD, ONE AUTH NO. ONLY / MINING CLAIM MONEY RECEIVED (455) CASES: AMC60025/\$2750.00	MAINT 2005 (22)	- n/a -	2750.00
TOTAL:					\$2,750.00

PAYMENT INFORMATION			
1	AMOUNT:	\$2,750.00	POSTMARKED: 08/21/2004
	TYPE:	CHECK	RECEIVED: 08/24/2004
	CHECK NO:	1037	
	NAME:	CHAPMAN WOOD & GRISWOLD INC. 4015 CARLISLE BLVD NE STE C ALBUQUERQUE NM 87107	

REMARKS

This receipt was generated by the automated BLM Collections and Billing System and is a paper representation of a portion of the official electronic record contained therein.

United States Department of the Interior
Bureau of Land Management
BUSINESS & SUPPORT SVCS DIV
222 N CENTRAL AVE
PHOENIX, AZ 85004 -2203
Phone: (602) 417-9200

Receipt	
No.	734286

Transaction #: 763773

Date of Transaction: 08/20/2003

CUSTOMER:	DAN JACOBS PO BOX 437 CONGRESS, AZ 85332
-----------	--

LINE #	QTY	DESCRIPTION	REMARKS	UNIT PRICE	TOTAL
1	1.00	LOCATABLE MINERALS / MINING CLAIMS-NOT NEW-UNADJUD, ONE AUTH NO. ONLY / MINING CLAIM MONEY RECEIVED (455) CASES: AMC60032/\$2200.00	MAIN 2004 (22)	- n/a -	2200.00
TOTAL:					\$2,200.00

PAYMENT INFORMATION				
1	AMOUNT	\$2,200.00	POSTMARKED	N/A
	TYPE	CHECK	RECEIVED	08/20/2003
	CHECK NO	933		
	NAME	WEST SEDCO INC JACOBS, DAN PO BOX 437 CONGRESS AZ 85332		

REMARKS

This receipt was generated by the automated BLM Collections and Billing System and is a paper representation of a portion of the official electronic record contained therein.

United States Department of the Interior
Bureau of Land Management
BUSINESS & SUPPORT SVCS DIV
222 N CENTRAL AVE
PHOENIX, AZ 85004 -2203
Phone: (602) 417-9200

Receipt

No:

734286

Transaction #: 763773

Date of Transaction: 08/20/2003

CUSTOMER: DAN JACOBS
PO BOX 437
CONGRESS, AZ 85332

LINE #	QTY	DESCRIPTION	REMARKS	UNIT PRICE	TOTAL
1	1.00	LOCATABLE MINERALS / MINING CLAIMS-NOT NEW-UNADJUD, ONE AUTH NO. ONLY / MINING CLAIM MONEY RECEIVED (455) CASES: AMC60032/\$2200.00	MAIN 2004 (22)	- n/a -	2200.00
TOTAL:					\$2,200.00

PAYMENT INFORMATION				
1	AMOUNT	\$2,200.00	POSTMARKED	N/A
	TYPE	CHECK	RECEIVED	08/20/2003
	CHECK NO	933		
	NAME	WEST SEDCO INC JACOBS, DAN PO BOX 437 CONGRESS AZ 85332		

REMARKS

This receipt was generated by the automated BLM Collections and Billing System and is a paper representation of a portion of the official electronic record contained therein.

Dan Jacobs
Box 447
Congress, Az.
85332

AMC 331685

AMC 60025
AMC 60858
AMC 335422

MAINTENANCE FEE PAYMENT

Mining Claim Maintenance Fee Payment of \$100 per claim or site is due on or before September 1, 2003, in lieu of assessment work for the upcoming assessment year beginning September 1 of the year noted above.

BUREAU OF LAND MANAGEMENT
ARIZONA STATE OFFICE
222 NORTH CENTRAL AVENUE
PHOENIX, AZ 85004
602-417-9200
www.az.blm.gov

FOR BLM USE ONLY
NO. OF CLAIMS: 22 X \$100 = \$ 2200.00
RECEIPT NO.: _____ CHECK NO.: 933
INITIALS: ll

The claims are situated in MOHAVE County, Arizona.

BLM SERIAL NUMBERS

NAMES OF CLAIMS OR SITES

AMC 60032 THRU AMC 60033/2 NAME: MONITOR & MONITOR Extension
COUNTY BOOK/DOCKET 413 PAGE OR FEE NO: 125 & 126
AMC 60034 THRU AMC 60039/6 NAME: Monitor #1,3,4,5,6,7
COUNTY BOOK/DOCKET 413 PAGE OR FEE NO: 148,149,150,152,153,154,155,156

IF NOT CONSECUTIVE NUMBERS LIST SEPARATELY BELOW

BLM SERIAL NUMBERS	NAME OF CLAIMS/SITES	CO/BOOK DOCKET & PAGE OR FEE NUMBER
AMC <u>331685</u>	<u>W.S. Mark #2</u>	<u>2487 - Pg. 324</u>
AMC <u>331686</u>	<u>" " " #3</u>	<u>" " 326</u>
AMC <u>331687</u>	<u>" " " #4</u>	<u>" " 328</u>
AMC <u>331688/4</u>	<u>" " " #8</u>	<u>" " 330</u>

List additional claims on the reverse side of this form.

CLAIMANT'S NAME: Dan C. Jacobs, Agent
ADDRESS: Box 447 CITY: Congress STATE: Az. ZIP: 85332
PHONE: 928-427-3844

☐ Check here if this is a change of address

ENTERED IN COMPUTER

PHOENIX, ARIZONA
2003 AUG 20 A 9:49
RECEIVED
B.L.M. AZ STATE OFFICE
BLM DATE STAMP

BLM SERIAL
NUMBERS

NAME CLAIMS/SITES

CO/BOOK DOCKET &
PAGE OR FEE NUMBER

BLM SERIAL NUMBERS	NAME CLAIMS/SITES	CO/BOOK DOCKET & PAGE OR FEE NUMBER
AMC 60025	Black Metal (Amended)	SS Pg. 503
AMC 60026	Copper King - "	" " 493
AMC 60027	Gold Reserve - "	" " 485
AMC 60028	Green Linnet "	" " 492-493
AMC 60029	Montreal "	" " 483
AMC 60830	Niwot "	" " 679
AMC 60031	Ora-Fino "	" " 486
AMC 60858	King Fraction "	" " 553
AMC 335422	W.S. Marle # 1	2664 " 790
AMC 335423	" " " # 9	" " 742
AMC 10		
AMC		
AMC		
AMC		
AMC		
AMC		

43 CFR 3833.0-5(e) (August 30, 1994) requires that the names of all of the owners and their current addresses shall be identified on all instruments required to be recorded or filed by the regulation, 43 CFR Subpart 3833.

NAME: ADDRESS:

CITY: STATE: ZIP: IS THIS A NEW ADDRESS ☐

NAME: ADDRESS:

CITY: STATE: ZIP: IS THIS A NEW ADDRESS ☐

NAME: ADDRESS:

CITY: STATE: ZIP: IS THIS A NEW ADDRESS ☐

NAME: ADDRESS:

CITY: STATE: ZIP: IS THIS A NEW ADDRESS ☐

Signature: Dan O'Neal
To record with the County, one claimant or an agent must sign.

FOR BLM USE ONLY

DATE ENTERED INTO COMPUTER: _____
INITIALS: _____ VERIFIED: _____

December 6, 2001

10/15/03
Dan Jacobs
Box 447
Congress, Az.
85332

AMC 331485

AMC 60025

AMC 60858

AMC 335422

MAINTENANCE FEE PAYMENT

Mining Claim Maintenance Fee Payment of \$100 per claim or site is due on or before September 1, 2003, in lieu of assessment work for the upcoming assessment year beginning September 1 of the year noted above.

BUREAU OF LAND MANAGEMENT
ARIZONA STATE OFFICE
222 NORTH CENTRAL AVENUE
PHOENIX, AZ 85004
602-417-9200
www.az.blm.gov

FOR BLM USE ONLY
NO. OF CLAIMS: 22 X \$100 = \$ 2200.⁰⁰
RECEIPT NO.: _____ CHECK NO.: 933
INIT:

The claims are situated in MOHAVE County, Arizona.

BLM SERIAL NUMBERS

NAMES OF CLAIMS OR SITES

AMC 60032 THRU AMC 60033 1/2 NAME: MONITOR & MONITOR Extension
COUNTY BOOK/DOCKET 413 PAGE OR FEE NO: 125 & 126
AMC 60034 THRU AMC 60039 1/4 NAME: Monitor #1,3,4,5,6,7
COUNTY BOOK/DOCKET 413 PAGE OR FEE NO: 148,149,150,152,153,154,155,156

IF NOT CONSECUTIVE NUMBERS LIST SEPARATELY BELOW

BLM SERIAL NUMBERS	NAME OF CLAIMS/SITES	CO/BOOK DOCKET & PAGE OR FEE NUMBER
AMC <u>331685</u>	<u>W.S. Mark #2</u>	<u>2487 - B. 324</u>
AMC <u>331686</u>	<u>" " " #3</u>	<u>" " 326</u>
AMC <u>331687</u>	<u>" " " #4</u>	<u>" " 328</u>
AMC <u>331688 1/4</u>	<u>" " " #8</u>	<u>" " 330</u>

List additional claims on the reverse side of this form.

CLAIMANT'S NAME: Dan C. Jacobs, Agent
ADDRESS: Box 447 CITY: Congress STATE: Az. ZIP: 85332
PHONE: 928-427-3844

☐ Check here if this is a change of address

ENTERED IN COMPUTER

PHOENIX, ARIZONA
2003 AUG 20 A 9:49
RECEIVED
BLM, AZ STATE OFFICE
BLM DATE STAMP

BLM SERIAL
NUMBERS

NAME CLAIMS/SITES

CO/BOOK DOCKET &
PAGE OR FEE NUMBER

BLM SERIAL NUMBERS	NAME CLAIMS/SITES	CO/BOOK DOCKET & PAGE OR FEE NUMBER
AMC 60025	Black Metal (Amended)	SS Pg. 503
AMC 60026	Copper King - "	" " 493
AMC 60027	Gold Reserve - "	" " 485
AMC 60028	Green Linnet "	" " 492-493
AMC 60029	Montreal "	" " 483
AMC 60030	Niwot "	" " 679
AMC 60031	Ora-Fino "	" " 486
AMC 60858	King Fraction "	" " 553
AMC 335422	W.S. Marle #1	2664 " 790
AMC 335423	" " " #9	" " 742
AMC 10		
AMC		
AMC		
AMC		
AMC		
AMC		

43 CFR 3833.0-5(e) (August 30, 1994) requires that the names of all of the owners and their current addresses shall be identified on all instruments required to be recorded or filed by the regulation, 43 CFR Subpart 3833.

NAME: ADDRESS:

CITY: STATE: ZIP: IS THIS A NEW ADDRESS ☐

NAME: ADDRESS:

CITY: STATE: ZIP: IS THIS A NEW ADDRESS ☐

NAME: ADDRESS:

CITY: STATE: ZIP: IS THIS A NEW ADDRESS ☐

NAME: ADDRESS:

CITY: STATE: ZIP: IS THIS A NEW ADDRESS ☐

Signature: Dan O'Neal

To record with the County, one claimant or an agent must sign.

FOR BLM USE ONLY

DATE ENTERED INTO COMPUTER: INITIALS: VERIFIED:

December 6, 2001

Trans No. 574867



AMC 29140; AMC 60025; AMC 60858;
AMC 84486; AMC 87686; AMC 112738;
AMC 125998; AMC 331685; AMC 335422

AMC Number	Code	Amount
29140	482	100 ⁰⁰
60025-60039		1500 ⁰⁰
60858		100 ⁰⁰
84552		100 ⁰⁰
84561		100 ⁰⁰
84564-84565		200 ⁰⁰
84573-84574		200 ⁰⁰
87690-87691		200 ⁰⁰
112738		100 ⁰⁰
126002		100 ⁰⁰
126005		100 ⁰⁰
331685-331688		400 ⁰⁰
335422-335423	482	200 ⁰⁰
TOTAL:		53400⁰⁰

Date of Doc 8/28/2002

Date of Rec't 8/28/2002

Amount Rec'd \$3400.00

Amount Earned \$3400.00

480 POL
481 NOI
482 MAINT
396 TRANS
635 AMEND

AMC Number	Code	Amount
TOTAL:		\$

Date Entered: 9/13/2002 RE

Date Verified: 9/24/2024

Sent to Accts: 9/24/08 TK

Date Earned: _____

NOTES:

PAYMENT INFORMATION			
1	AMOUNT	\$2,200.00	POSTMARKED: N/A
	TYPE	CHECK	RECEIVED: 08/28/2002
	CHECK NO	880	
	NAME	WEST SEDCO INC JACOBS, DAN C BOX 437 CONGRESS AZ 85332	
2	AMOUNT	\$600.00	POSTMARKED: N/A
	TYPE	CHECK	RECEIVED: 08/28/2002
	CHECK NO	886	
	NAME	WEST SEDCO INC JACOBS, DAN C BOX 437 CONGRESS AZ 85332	
3	AMOUNT	\$400.00	POSTMARKED: N/A
	TYPE	CHECK	RECEIVED: 08/28/2002
	CHECK NO	882	
	NAME	WEST SEDCO INC JACOBS, DAN C BOX 437 CONGRESS AZ 85332	
4	AMOUNT	\$200.00	POSTMARKED: N/A
	TYPE	CHECK	RECEIVED: 08/28/2002
	CHECK NO	881	
	NAME	WEST SEDCO INC JACOBS, DAN C BOX 437 CONGRESS AZ 85332	

REMARKS

This receipt was generated by the automated BLM Collections and Billing System and is a paper representation of a portion of the official electronic record contained therein.

MAINTENANCE FEE PAYMENT

Mining Claim Maintenance Fee Payment of \$100 per claim or site is due on or before September 1, 2002, in lieu of assessment work for the upcoming assessment year beginning September 1 of the year noted above.

BUREAU OF LAND MANAGEMENT
ARIZONA STATE OFFICE
222 NORTH CENTRAL AVENUE
PHOENIX, AZ 85004
602-417-9200
www.az.blm.gov

FOR BLM USE ONLY
NO. OF CLAIMS: 22 X \$100 = \$ 2,200.00
RECEIPT NO.: 550157 CHECK NO.: 880
INIT: YMC

The claims are situated in Mohave County, Arizona.

BLM SERIAL NUMBERS

NAMES OF CLAIMS OR SITES

AMC See attached Sheet THRU AMC See attached Sheet NAME: _____
COUNTY BOOK/DOCKET _____ PAGE OR FEE NO: _____
AMC _____ THRU AMC _____ NAME: _____
COUNTY BOOK/DOCKET _____ PAGE OR FEE NO: _____

IF NOT CONSECUTIVE NUMBERS LIST SEPARATELY BELOW

BLM SERIAL NUMBERS	NAME OF CLAIMS/SITES	CO/BOOK DOCKET & PAGE OR FEE NUMBER
AMC _____	<u>See attached sheet No. XX</u>	_____
AMC _____	<u>22 - claims</u>	_____
AMC _____	_____	_____
AMC _____	_____	_____

List additional claims on the reverse side of this form.

CLAIMANT'S NAME: Dan C. Jacobs, Agent
ADDRESS: Box 447 CITY: Congress STATE: Az ZIP: 85332
PHONE: 928-427-3844

☒ Check here if this is a change of address
New P.O. Box

9/24/02
VERIFIED

ENTERED IN COMPUTER
8/29/13/2002

PHOENIX, ARIZONA
2002 AUG 28 A 11:32
RECEIVED
B.L.M. AZ STATE OFFICE
BLM DATE STAMP

CO/BOOK DOCKET &
PAGE OR FEE NUMBER

Downloaded from <http://ajphaphapublications.sagepub.com/> at 10:06 10 May 2015

December 6, 2001

No. XX

MINING CLAIM, MILL SITE OR TUNNEL SITE MAINTENANCE FEE PAYMENT CONTINUATION SHEET

BLM SERIAL NUMBERS	NAME OF CLAIMS/SITES	COUNTY BOOK/DOCKET & PAGE OR FEE NUMBER	
A MC <u>60032</u>	<u>MONITOR</u>	413	PG. 125
A MC <u>60033</u>	<u>MONITOR EXTENSION</u>	"	" 126
A MC <u>60034</u>	<u>MONITOR # 1</u>	"	" 148
A MC <u>60035</u>	" " 3	"	" 152
A MC <u>60036</u>	" " 4	"	" 153
A MC <u>60037</u>	" " 5	"	" 149-150
A MC <u>60038</u>	" " 6	"	" 154
A MC <u>60039</u>	" " 7	"	" 155-156
A MC <u>60031</u>	<u>ORA-FINO (AMENDED)</u>	SS	" 486
A MC <u>60030</u>	<u>NIWOT</u> "	"	" 679
A MC <u>60028</u>	<u>GREEN LINNET</u> "	"	" 492-493
A MC <u>60858 (60858)</u>	<u>KING FRACTION</u> "	"	" 553
A MC <u>60029</u>	<u>MONTREAL</u> "	"	" 483
A MC <u>60025</u>	<u>BLACK METAL</u> "	"	" 503
A MC <u>60026</u>	<u>COPPER KING</u> "	"	" 493
A MC <u>60027</u>	<u>GOLD RESERVE</u> "	"	" 485
A MC <u>331685</u>	<u>W.S. MARLE # 2</u>	2487	" 324
A MC <u>331686</u>	" " " " 3	"	" 326
A MC <u>331687</u>	" " " " 4	"	" 328
A MC <u>331688</u>	" " " " 8	"	" 330
A MC <u>335422</u>	" " " " 1	2664	" 740
A MC <u>335423</u>	" " " " 9	"	" 742
A MC _____	_____	_____	_____
A MC _____	_____	_____	_____
A MC _____	_____	_____	_____
A MC _____	_____	_____	_____
A MC _____	_____	_____	_____

RECEIVED
B.L.M. AZ STATE OFFICE
2002 AUG 28 A 11:32

ENTERED IN COMPUTER
RE 9/13/2002

MAINTENANCE FEE PAYMENT

Mining Claim Maintenance Fee Payment of \$100 per claim or site is due on or before September 1, 2002, in lieu of assessment work for the upcoming assessment year beginning September 1 of the year noted above.

BUREAU OF LAND MANAGEMENT
ARIZONA STATE OFFICE
222 NORTH CENTRAL AVENUE
PHOENIX, AZ 85004
602-417-9200
www.az.blm.gov

FOR BLM USE ONLY
NO. OF CLAIMS: 2 X \$100 = \$ 200.00
RECEIPT NO.: 550157 CHECK NO.: 881
INIT: YMC

The claims are situated in Maricopa County, Arizona.

BLM SERIAL NUMBERS

NAMES OF CLAIMS OR SITES

AMC 126005 THRU AMC _____ NAME: LD-MD# 56
COUNTY BOOK/DOCKET 5035 PAGE OR FEE NO: 34
AMC 126002 THRU AMC _____ NAME: LD-MD# 53
COUNTY BOOK/DOCKET 5035 PAGE OR FEE NO: 66

IF NOT CONSECUTIVE NUMBERS LIST SEPARATELY BELOW

BLM SERIAL NUMBERS	NAME OF CLAIMS/SITES	CO/BOOK DOCKET & PAGE OR FEE NUMBER
AMC _____	_____	_____
AMC _____	_____	_____
AMC _____	_____	_____
AMC _____	_____	_____

List additional claims on the reverse side of this form.

CLAIMANT'S NAME: Dan C. Jacobs, Agent
ADDRESS: Box 447 CITY: Congress STATE: Az ZIP: 85332
PHONE: 928-427-3844

☒ Check here if this is a change of address
New P.O. Box

ENTERED IN COMPUTER
RE 9/13/2002

PHOENIX, ARIZONA
2002 AUG 28 A 11:32
RECEIVED
B.L.M. AZ STATE OFFICE
BLM DATE STAMP

BLM SERIAL
NUMBERS

NAM F CLAIMS/SITES

CO/BOOK DOCKET &
PAGE OR FEE NUMBER

AMC		
AMC		
AMC		
AMC		
AMC		
AMC		
AMC		
AMC		
AMC		
AMC		
AMC		
AMC		
AMC		
AMC		
AMC		
AMC		
AMC		
AMC		
AMC		
AMC		
AMC		

43 CFR 3833.0-5(e) (August 30, 1994) requires that the names of all of the owners and their current addresses shall be identified on all instruments required to be recorded or filed by the regulation, 43 CFR Subpart 3833.

NAME: West Sado, Inc. ADDRESS: Box 447
CITY: Condress STATE: Az. ZIP: 85332 IS THIS A NEW ADDRESS ☒
New P.O. Box

NAME: _____ ADDRESS: _____
CITY: _____ STATE: _____ ZIP: _____ IS THIS A NEW ADDRESS ☐

NAME: _____ ADDRESS: _____
CITY: _____ STATE: _____ ZIP: _____ IS THIS A NEW ADDRESS ☐

NAME: _____ ADDRESS: _____
CITY: _____ STATE: _____ ZIP: _____ IS THIS A NEW ADDRESS ☐

Signature: Don C. Jacob, agent
To record with the County, one claimant or an agent must sign.

FOR BLM USE ONLY	
DATE ENTERED INTO COMPUTER: <u>9/13/2002</u>	
INITIALS: <u>RWE</u>	VERIFIED: _____

MAINTENANCE FEE PAYMENT

Mining Claim Maintenance Fee Payment of \$100 per claim or site is due on or before September 1, 2002, in lieu of assessment work for the upcoming assessment year beginning September 1 of the year noted above.

BUREAU OF LAND MANAGEMENT
ARIZONA STATE OFFICE
222 NORTH CENTRAL AVENUE
PHOENIX, AZ 85004
602-417-9200
www.az.blm.gov

FOR BLM USE ONLY
NO. OF CLAIMS: 4 X \$100 = \$ 410.00
RECEIPT NO.: 550157 CHECK NO.: 882
INIT: MLC

The claims are situated in Mohave County, Arizona.

BLM SERIAL NUMBERS

NAMES OF CLAIMS OR SITES

AMC _____ THRU AMC _____ NAME: _____
COUNTY BOOK/DOCKET _____ PAGE OR FEE NO: _____
AMC _____ THRU AMC _____ NAME: _____
COUNTY BOOK/DOCKET _____ PAGE OR FEE NO: _____

IF NOT CONSECUTIVE NUMBERS LIST SEPARATELY BELOW

BLM SERIAL NUMBERS	NAME OF CLAIMS/SITES	CO/BOOK DOCKET & PAGE OR FEE NUMBER
AMC <u>87690</u>	<u>Roadside</u>	<u>237-Pg. 897</u>
AMC <u>87691</u>	<u>Roadside #1</u>	<u>237-Pg. 895</u>
AMC <u>29140</u>	<u>Roadside #2</u>	<u>487-Pg. 778</u>
AMC <u>112738</u>	<u>Roadside #3</u>	<u>662-Pg. 856</u>

List additional claims on the reverse side of this form.

CLAIMANT'S NAME: Don C. Jacobs, Agent
ADDRESS: Box 447 CITY: Congress STATE: Az ZIP: 85332
PHONE: 928-427-3844

☒ Check here if this is a change of address
New P.O. Box

ENTERED IN COMPUTER
RE 9/13/2002

PHOENIX, ARIZONA
2002 AUG 28 A 11:33
RECEIVED
B.L.M. AZ STATE OFFICE
BLM DATE STAMP

BLM SERIAL
NUMBERS

NAME OF CLAIMS/SITES

CO/BOOK DOCKET &
PAGE OR FEE NUMBER

AMC _____

AMC _____

AMC _____

AMC _____

AMC _____

AMC _____

AMC _____

AMC _____

AMC _____

AMC _____

AMC _____

AMC _____

AMC _____

AMC _____

AMC _____

43 CFR 3833.0-5(e) (August 30, 1994) requires that the names of all of the owners and their current addresses shall be identified on all instruments required to be recorded or filed by the regulation, 43 CFR Subpart 3833.

NAME: West Sedco, Inc. ADDRESS: P.O. Box 447

CITY: Congress STATE: Az. ZIP: 85332 IS THIS A NEW ADDRESS ☒
New P.O. Box

NAME: _____ ADDRESS: _____

CITY: _____ STATE: _____ ZIP: _____ IS THIS A NEW ADDRESS ☐

NAME: _____ ADDRESS: _____

CITY: _____ STATE: _____ ZIP: _____ IS THIS A NEW ADDRESS ☐

NAME: _____ ADDRESS: _____

CITY: _____ STATE: _____ ZIP: _____ IS THIS A NEW ADDRESS ☐

Signature: Don C. Javel agent
To record with the County, one claimant or an agent must sign.

FOR BLM USE ONLY

DATE ENTERED INTO COMPUTER: 9/13/2002
INITIALS: RWE VERIFIED: _____

MAINTENANCE FEE PAYMENT

Mining Claim Maintenance Fee Payment of \$100 per claim or site is due on or before September 1, 2002, in lieu of assessment work for the upcoming assessment year beginning September 1 of the year noted above.

BUREAU OF LAND MANAGEMENT
ARIZONA STATE OFFICE
222 NORTH CENTRAL AVENUE
PHOENIX, AZ 85004
602-417-9200
www.az.blm.gov

FOR BLM USE ONLY
NO. OF CLAIMS: 6 X \$100 = \$ 600.00
RECEIPT NO.: 550157 CHECK NO.: 884
INIT: JMC

The claims are situated in YAVAPAI County, Arizona.

BLM SERIAL NUMBERS

AMC _____ THRU AMC Over

COUNTY BOOK/DOCKET _____

AMC _____ THRU AMC _____

COUNTY BOOK/DOCKET _____

NAMES OF CLAIMS OR SITES

NAME: _____

PAGE OR FEE NO: _____

NAME: _____

PAGE OR FEE NO: _____

IF NOT CONSECUTIVE NUMBERS LIST SEPARATELY BELOW

BLM SERIAL
NUMBERS

NAME OF CLAIMS/SITES

CO/BOOK DOCKET &
PAGE OR FEE NUMBER

AMC _____ See Over

AMC _____

AMC _____

AMC _____

List additional claims on the reverse side of this form.

CLAIMANT'S NAME: Dan C. Jacobs, Agent

ADDRESS: Box 447

CITY: Congress STATE: Az ZIP: 85332

PHONE: 928-427-3844

☒ Check here if this is a change of address
New P.O. Box #

ENTERED IN COMPUTER
RE 9/13/2002

PHOENIX, ARIZONA
2002 AUG 28 A 11:33
RECEIVED
B.L.M. AZ STATE OFFICE
BLM DATE STAMP

BLM SERIAL
NUMBERS

NAM F CLAIMS/SITES

CO/BOOK DOCKET &
PAGE OR FEE NUMBER

AMC 84552	MAG# 121	158 - Pg. 472
AMC 84561	MAG# 136	" Pg. 487
AMC 84564	MAG# 139	" Pg. 490
AMC 84565	MAG# 140	" Pg. 491
AMC 84573	MAG# 148	" Pg. 499
AMC 84574	MAG# 149	" Pg. 500
AMC		
AMC		
AMC		
AMC		
AMC		
AMC		
AMC		
AMC		
AMC		
AMC		
AMC		

43 CFR 3833.0-5(e) (August 30, 1994) requires that the names of all of the owners and their current addresses shall be identified on all instruments required to be recorded or filed by the regulation, 43 CFR Subpart 3833.

NAME: West Sedco, Inc ADDRESS: Box 447
CITY: Congress STATE: Az. ZIP: 85332 IS THIS A NEW ADDRESS ☒
New Box #

NAME: _____ ADDRESS: _____
CITY: _____ STATE: _____ ZIP: _____ IS THIS A NEW ADDRESS ☐

NAME: _____ ADDRESS: _____
CITY: _____ STATE: _____ ZIP: _____ IS THIS A NEW ADDRESS ☐

NAME: _____ ADDRESS: _____
CITY: _____ STATE: _____ ZIP: _____ IS THIS A NEW ADDRESS ☐

Signature: Dan C. Goral, agent
To record with the County, one claimant or an agent must sign.

December 6, 2001

FOR BLM USE ONLY	
DATE ENTERED INTO COMPUTER: <u>9/13/2002</u>	VERIFIED: _____
INITIALS: <u>DWG</u>	

United States Department of the Interior
Bureau of Land Management
BUSINESS & SUPPORT SVCS DIV
222 N CENTRAL AVE
PHOENIX, AZ 85004 -2203
Phone: (602) 417-9200

Receipt	
No	550157

Transaction #: 574867

Date of Transaction: 08/28/2002

CUSTOMER	DAN C JACOBS WEST SEDCO INC BOX 437 CONGRESS, AZ 85332
-----------------	---

LINE #	QTY	DESCRIPTION	REMARKS	UNIT PRICE	TOTAL
1	1.00	LOCATABLE MINERALS / MINING CLAIMS-NOT NEW-UNADJUD,ONE AUTH NO. ONLY / MINING CLAIM MONEY RECEIVED (455) CASES: AMC60032/\$3400.00	MAINT 2003 (34)	- n/a -	3400.00
TOTAL:					\$3,400.00

368317

380981

LEAD FILE #'S

AMC 29140, 60025, 60858

8448, 8768, 125998.

331085 335422 112738

AMC Number	Code	Amount
29140	482	100.00
60085-60039	1	1500.00
60858		100.00
81552		100.00
81561		100.00
81564-81565		200.00
81573-81574		200.00
81690-81691		200.00
126002		100.00
126005		100.00
331685-331688		400.00
335422-335423		200.00
112738		100.00
TOTAL:	482	\$3400.00

Date of Doc

8/29/01

Date of Rec't

8/29/01

Amount Rec'd

3400'00

Amount Earned

480 POL
481 NOI
482 MAINT
396 TRANS
635 AMEND

AMC Number	Code	Amount
TOTAL:		\$

Date Entered:

9/7/01 TX

Date Verified:

11 11 11

Sent to Accts:

2/20/02

Date Earned:

NOTES:

Corrections to the amount
owed

~~368317~~
388984

84486, 8586, 125998
331685, 335422, 112738

[illegible]

Date Entered: 9/7/01 TK
Date Verified: 9-28-01 KH
Sent to Accts: 9-28-01 KH
Date Earned: _____

NOTES:

480 POL
481 NOI
482 MAINT
396 TRANS
635 AMEND

MAINTENANCE FEE PAYMENT

\$100.00 MAINTENANCE FEE PAYMENT DUE ON OR BEFORE AUGUST 31, 1997
IN LIEU OF ASSESSMENT WORK FOR THE UPCOMING ASSESSMENT
YEAR BEGINNING SEPTEMBER 1 OF THE YEAR NOTED ABOVE.

BUREAU OF LAND MANAGEMENT
ARIZONA STATE OFFICE
222 NORTH CENTRAL AVENUE
PHOENIX, AZ 85004

COUNT: 22 \$220.00 INT: M FOR
OFFICIAL USE ONLY

THE CLAIMS ARE SITUATED IN Mohave COUNTY, ARIZONA.

BLM SERIAL NUMBERS

NAMES OF CLAIMS OR SITES

A MC _____ THRU A MC _____
COUNTY BOOK/DOCKET _____, PAGE(S) OR FEE NO(S) _____

A MC _____ THRU A MC _____
COUNTY BOOK/DOCKET _____, PAGE(S) OR FEE NO(S) _____

(OR) IF NOT CONSECUTIVE NUMBERS LIST SEPARATELY BELOW:

BLM SERIAL NUMBERS	NAME OF CLAIMS/SITES	COUNTY BOOK/DOCKET & PAGE OR FEE NUMBER
A MC _____	<u>See attached SHEET</u>	
A MC _____	<u>(22-Claims)</u>	
A MC _____		
A MC _____		
A MC _____		
A MC _____		
A MC _____		
A MC _____		
A MC _____		
A MC _____		
A MC _____		
A MC _____		
A MC _____		
A MC _____		

CLAIMANT'S NAME: Daniel C. Jacobs (Agent)

ADDRESS: P.O. Box 437

CITY: Congress

STATE: AZ ZIP: 85332

☐ CHECK HERE IF THIS
IS A CHANGE OF ADDRESS

PHONE: (520) 427-3844

SIGNATURE: Daniel C. Jacobs
TO RECORD WITH THE COUNTY, ONE CLAIMANT OR THE AGENT MUST SIGN

LIST ALL ADDITIONAL OWNERS ON REVERSE SIDE OF THIS FORM

FOR OFFICIAL USE ONLY

ENTERED INTO COMPUTER: _____

DATE

INITIALS

VERIFIED

TIME STAMP

Mining Claim, Mill Site or Tunnel Site Maintenance Fee Payment Continuation Sheet

BLM SERIAL NUMBERS	NAME OF CLAIMS/SITES	COUNTY BOOK/DOCKET & PAGE OR FEE NUMBER
A MC 60032	MONITOR	413 PG. 125
A MC 60033	MONITOR EXTENSION	" " 126
A MC 60034	MONITOR # 1	" " 148
A MC 60035	" " 3	" " 152
A MC 60036	" " 4	" " 153
A MC 60037	" " 5	" " 149-150
A MC 60038	" " 6	" " 154
A MC 60039	" " 7	" " 155-156
A MC 60031	ORA-FINO (AMENDED)	85 " 486
A MC 60030	NIWOT "	" " 679
A MC 60028	GREEN LINNET "	" " 492-493
A MC 60858 (60858)	KING FRACTION "	" " 553
A MC 60029	MONTREAL "	" " 483
A MC 60025	BLACK METAL "	" " 503
A MC 60026	COPPER KING "	" " 493
A MC 60027	GOLD RESERVE "	" " 485
A MC 331685	W.S. MARLE # 2	2487 " 324
A MC 331686	" " " " 3	" " 326
A MC 331687	" " " " 4	" " 328
A MC 331688	" " " " 8	" " 330
A MC 335422	" " " " 1	2664 " 740
A MC 335423	" " " " 9	" " 742
A MC		
A MC		
A MC		
A MC		

RECEIVED
BLM STATE OFFICE
2001 AUG 29 P 12:44
PHOENIX, ARIZONA

Return to:
Dan C. Jacobs
P.O. Box 437
Congress, AZ 85332

Pg. 1 of 1

MAINTENANCE FEE PAYMENT

Sept 1, '01

\$100.00 MAINTENANCE FEE PAYMENT DUE ON OR BEFORE AUGUST 31, 19__
IN LIEU OF ASSESSMENT WORK FOR THE UPCOMING ASSESSMENT
YEAR BEGINNING SEPTEMBER 1 OF THE YEAR NOTED ABOVE.

BUREAU OF LAND MANAGEMENT
ARIZONA STATE OFFICE
222 NORTH CENTRAL AVENUE
PHOENIX, AZ 85004

COUNT: 2 \$ 20.00 INT: 1 FOR
OFFICIAL USE ONLY

THE CLAIMS ARE SITUATED IN Maricopa COUNTY, ARIZONA.

BLM SERIAL NUMBERS

NAMES OF CLAIMS OR SITES

A MC 126005 THRU A MC _____
COUNTY BOOK/DOCKET 5035, PAGE(S) OR FEE NO(S) 34 LO-M10 #56

A MC 126002 THRU A MC _____
COUNTY BOOK/DOCKET 5035, PAGE(S) OR FEE NO(S) 66 LO-M10 #53

(OR) IF NOT CONSECUTIVE NUMBERS LIST SEPARATELY BELOW:

BLM SERIAL NUMBERS	NAME OF CLAIMS/SITES	COUNTY BOOK/DOCKET & PAGE OR FEE NUMBER
A MC _____	_____	_____
A MC _____	_____	_____
A MC _____	_____	_____
A MC _____	_____	_____
A MC _____	_____	_____
A MC _____	_____	_____
A MC _____	_____	_____
A MC _____	_____	_____
A MC _____	_____	_____
A MC _____	_____	_____
A MC _____	_____	_____
A MC _____	_____	_____
A MC _____	_____	_____
A MC _____	_____	_____

CLAIMANT'S NAME: Dan C. Jacobs (Agent)

ADDRESS: P.O. Box 437 CITY: Congress STATE: AZ ZIP: 85332
☐ CHECK HERE IF THIS PHONE: (520) 427-3844
IS A CHANGE OF ADDRESS

SIGNATURE: Dan C. Jacobs
TO RECORD WITH THE COUNTY, ONE CLAIMANT OR THE AGENT MUST SIGN

LIST ALL ADDITIONAL OWNERS ON REVERSE SIDE OF THIS FORM.

FOR OFFICIAL USE ONLY

ENTERED INTO COMPUTER: 9/17/01 AK 9-28 V.R.
DATE INITIALS VERIFIED

TIME STAMP

ARIZONA

2001 AUG 29 P 12:41

BLM OFFICE

MAINTENANCE FEE PAYMENT

Sept. 1, '01

\$100.00 MAINTENANCE FEE PAYMENT DUE ON OR BEFORE AUGUST 31-19__
IN LIEU OF ASSESSMENT WORK FOR THE UPCOMING ASSESSMENT
YEAR BEGINNING SEPTEMBER 1 OF THE YEAR NOTED ABOVE.

BUREAU OF LAND MANAGEMENT
ARIZONA STATE OFFICE
222 NORTH CENTRAL AVENUE
PHOENIX, AZ 85004

COUNT: LI \$ 100.00 INT: RC FOR
OFFICIAL USE ONLY

THE CLAIMS ARE SITUATED IN Mohave COUNTY, ARIZONA.

BLM SERIAL NUMBERS

NAMES OF CLAIMS OR SITES

A MC _____ THRU A MC _____
COUNTY BOOK/DOCKET _____, PAGE(S) OR FEE NO(S) _____

A MC _____ THRU A MC _____
COUNTY BOOK/DOCKET _____, PAGE(S) OR FEE NO(S) _____

(OR) IF NOT CONSECUTIVE NUMBERS LIST SEPARATELY BELOW:

BLM SERIAL NUMBERS	NAME OF CLAIMS/SITES	COUNTY BOOK/DOCKET & PAGE OR FEE NUMBER
A MC <u>87690</u>	<u>Roadside</u>	<u>237 Pg. 897</u>
A MC <u>87691</u>	<u>Roadside #1</u>	<u>237 Pg. 895</u>
A MC <u>29140</u>	<u>Roadside #2</u>	<u>487 Pg. 778</u>
A MC <u>112738</u>	<u>Roadside #3</u>	<u>662 Pg. 856</u>
A MC _____	_____	_____
A MC _____	_____	_____
A MC _____	_____	_____
A MC _____	_____	_____
A MC _____	_____	_____
A MC _____	_____	_____
A MC _____	_____	_____
A MC _____	_____	_____
A MC _____	_____	_____

CLAIMANT'S NAME: Dan C. Jacobs (Agent)

ADDRESS: P.O. Box 437

CITY: Congress

STATE: Az.

ZIP: 85332

☐ CHECK HERE IF THIS
IS A CHANGE OF ADDRESS

PHONE: (520) 427-3894

SIGNATURE: Dan C. Jacobs
TO RECORD WITH THE COUNTY, ONE CLAIMANT OR THE AGENT MUST SIGN

LIST ALL ADDITIONAL OWNERS ON REVERSE SIDE OF THIS FORM

FOR OFFICIAL USE ONLY

ENTERED INTO COMPUTER: _____
DATE _____ INITIALS _____ VERIFIED _____

TIME STAMP
11:12 PM 01 AUG 29 1002

BLM STATE OFFICE

Return to:
Di Jacobs
Box 447
Congress, Az.
85332

MAINTENANCE FEE PAYMENT Sept. 01, 2001

\$100.00 MAINTENANCE FEE PAYMENT DUE ON OR BEFORE
IN LIEU OF ASSESSMENT WORK FOR THE UPCOMING ASSESSMENT
YEAR BEGINNING SEPTEMBER 1 OF THE YEAR NOTED ABOVE.

BUREAU OF LAND MANAGEMENT
ARIZONA STATE OFFICE
222 NORTH CENTRAL AVENUE
PHOENIX, AZ 85004-2003

COUNT: 6 \$ 600.00 INT: 14
FOR OFFICIAL USE ONLY

THE CLAIMS ARE SITUATED IN YAVAPAI COUNTY, ARIZONA.

BLM SERIAL NUMBERS NAMES OF CLAIMS OR SITES

A MC See below THRU A MC _____
COUNTY BOOK/DOCKET _____, PAGE(S) OR FEE NO(S) _____

A MC _____ THRU A MC _____
COUNTY BOOK/DOCKET _____, PAGE(S) OR FEE NO(S) _____

(OR) IF NOT CONSECUTIVE NUMBERS LIST SEPARATELY BELOW:

BLM SERIAL NUMBERS	NAME OF CLAIMS/SITES	COUNTY BOOK/DOCKET & PAGE OR FEE NUMBER
A MC <u>84552</u>	<u>MAG # 121</u>	<u>158-472</u>
A MC <u>84561</u>	<u>" " 136</u>	<u>158-487</u>
A MC <u>84564</u>	<u>" " 139</u>	<u>158-490</u>
A MC <u>84565</u>	<u>" " 140</u>	<u>158-491</u>
A MC <u>84573</u>	<u>" " 148</u>	<u>158-499</u>
A MC <u>84574</u>	<u>" " 149</u>	<u>158-500</u>
A MC _____	_____	_____
A MC _____	_____	_____
A MC _____	_____	_____
A MC _____	_____	_____
A MC _____	_____	_____
A MC _____	_____	_____

CLAIMANT'S NAME: West Sadeo, Inc. Agent for N.W. Services

ADDRESS: P.O. Box 447 CITY: Congress STATE: Az.

☒ CHECK HERE IF THIS IS A CHANGE OF ADDRESS PHONE: 928-422-3844 VNOZIM ZIP: 85332

SIGNATURE: Don Jacob
TO RECORD WITH THE COUNTY, ONE CLAIMANT OR THE AGENT MUST SIGN.

LIST ALL ADDITIONAL OWNERS ON REVERSE SIDE OF THIS FORM

FOR OFFICIAL USE ONLY

ENTERED INTO COMPUTER: _____
DATE INITIALS VERIFIED

RECEIVED
BLM
OFFICE
2001 AUG 21 1007

United States Department of the Interior
Bureau of Land Management
BUSINESS & SUPPORT SVCS DIV
222 N CENTRAL AVE
PHOENIX, AZ 85004 -2203
Phone: (602) 417-9200

Receipt**No:****368317****Transaction #:** 386984**Date of Transaction:** 08/29/2001

CUSTOMER: DAN C JACOBS
P.P. BOX 437
CONGRESS, AZ 85332

LINE #	QTY	COMMODITY / SUBJECT / ACTION / PRODUCT	REMARKS	UNIT PRICE	TOTAL
1	1.00	LOCATABLE MINERALS / MINING CLAIMS-NOT NEW-UNADJUD, ONE AUTH NO. ONLY / MINING CLAIM MONEY RECEIVED (455)	TFR (6	- n/a -	\$30.00
2	1.00	LOCATABLE MINERALS / MINING CLAIMS-NOT NEW-UNADJUD, ONE AUTH NO. ONLY / MINING CLAIM MONEY RECEIVED (455)	MAINT FEE 2002 (34)	- n/a -	\$3,400.00
TOTAL:					\$3,430.00

PAYMENT INFORMATION

1	AMOUNT:	\$3,430.00	POSTMARKED:	N/A
	TYPE:	CHECK	RECEIVED:	08/29/2001
	CHECK NO:	826		
	NAME:	JACOBS, DAN C P.P. BOX 437 CONGRESS AZ 85332		

REMARKS**CASE SERIAL NUMBER INFORMATION**

TRNS #	LINE #	CASES
386984	1	AMC84552/\$30.00
386984	2	AMC87690/\$3400.00

This receipt was generated by the automated BLM Collections and Billings System and is a paper representation of a portion of the official electronic record contained therein.

Receipt #: 165525

Amount Received: 5300.00

Date: 8/9/00

Transaction #: 178568

Lead #: 29140-60025-60858-87686

112738-125998-144242-301265

302557-331685-335422

AMC #	Code	\$\$\$\$\$
29140	482	100.-
60025-60039		1500.-
60858		100.-
87690-87691		200.-
112738		100.-
126002		100.-
126005		100.-
144301-		100.-
144304-		100.-
144306-144308-		300.-
144321-144322-		200.-
144324-		100.-
144326-144327-		200.-
144344-144345-		200.-
144347-144350-		400.-

Total: 5300.-

480----POL-----\$5

481----NOI-----\$5

482----Maint.---\$100

396----Trf.-----\$5

635----Amd.-----\$5

379----Refund

AMC #	Code	\$\$\$\$\$
144353-	482	100.-
144361-		100.-
144363-144365-		300.-
144368-		100.-
301290		100.-
302587-302588		200.-
331685-331688		400.-
335422-335423		200.-

Entered: AS 8-11-00
Date

Verified: L 15 AUG 2000
Date

Sent to Accounts: L 15 AUG 2000
Date

Earned by Accounts: _____
Date

REPLY TO:
J. Dan C. Jacobs
P.O. Box 437
Congress, AZ 85332

P. 1 of 2

MAINTENANCE FEE PAYMENT

\$100.00 MAINTENANCE FEE PAYMENT DUE ON OR BEFORE AUGUST 31, 19 2000
IN LIEU OF ASSESSMENT WORK FOR THE UPCOMING ASSESSMENT
YEAR BEGINNING SEPTEMBER 1 OF THE YEAR NOTED ABOVE.

BUREAU OF LAND MANAGEMENT
ARIZONA STATE OFFICE
222 NORTH CENTRAL AVENUE
PHOENIX, AZ 85004

COUNT: 25 \$ 2500.00 INT: KL FOR
OFFICIAL USE ONLY

THE CLAIMS ARE SITUATED IN Maricopa COUNTY, ARIZONA.

BLM SERIAL NUMBERS

NAMES OF CLAIMS OR SITES

A MC _____ THRU A MC _____
COUNTY BOOK/DOCKET _____, PAGE(S) OR FEE NO(S) _____

A MC _____ THRU A MC _____
COUNTY BOOK/DOCKET _____, PAGE(S) OR FEE NO(S) _____

(OR) IF NOT CONSECUTIVE NUMBERS LIST SEPARATELY BELOW:

BLM SERIAL NUMBERS	NAME OF CLAIMS/SITES	COUNTY BOOK/DOCKET & PAGE OR FEE NUMBER
A MC _____	<u>The P.C.I. Claims (25)</u>	_____
A MC _____	<u>See attached sheet</u>	_____
A MC _____	_____	_____
A MC _____	_____	_____
A MC _____	_____	_____
A MC _____	_____	_____
A MC _____	_____	_____
A MC _____	_____	_____
A MC _____	_____	_____
A MC _____	_____	_____
A MC _____	_____	_____
A MC _____	_____	_____
A MC _____	_____	_____
A MC _____	_____	_____

CLAIMANT'S NAME: West Sedco, Inc. : Dan C. Jacobs - (Agent)
ADDRESS: P.O. Box 437 CITY: Congress STATE: Az ZIP: 85332
☐ CHECK HERE IF THIS IS A CHANGE OF ADDRESS PHONE: (520) 427-3844

SIGNATURE: Dan Jacobs
TO RECORD WITH THE COUNTY, ONE CLAIMANT OR THE AGENT MUST SIGN

LIST ALL ADDITIONAL OWNERS ON REVERSE SIDE OF THIS FORM

FOR OFFICIAL USE ONLY

ENTERED INTO COMPUTER: 8-11-00 SL 11
DATE INITIALS VERIFIED

TIME STAMP
ARIZONA
2000 AUG -9 A 11:29
BLM
RECEIVED

CLAIM/SITE NAME	SERIAL NUMBER	NOTICE	SHP	SEC. 1/4
1. P.C.J. # 61	A MC 302587 X	90 - 200341	4N 5W	8SW 1/4
2. " " 62	A MC 302588 X	90 - 200342	" "	8 NW
3. " " 423	A MC 144321 X	15559- 277	" "	3 SW
4. " " 409	A MC 144307 X	15559- 291	" "	17NE
5. " " 410	A MC 144308 X	" 290	" "	17SE
6. " " 511	A MC 144348 X	" 327	" "	23NW
7. " " 561	A MC 144368 X	" 307	" "	23NE
8. " " 567	A MC 144347 X	" 328	" "	22NE
9. " " 513	A MC 144350 X	" 325	" "	22SE
10. " " 516	A MC 144353 X	" 322	" "	23SW
11. " " 507	A MC 144344 X	" 321	" "	15NE
12. " " 508	A MC 144345 X	" 330	" "	10SE
13. " " 512	A MC 144349 X	" 326	" "	14SW
14. " " 428	A MC 144326 X	" 272	" "	15NW
15. " " 429	A MC 144327 X	" 271	" "	15SW
16. " " 406	A MC 144304 X	" 294	" "	9NW
17. " " 408	A MC 144306 X	" 292	" "	9SW
18. " " 424	A MC 144322 X	" 276	" "	9NE
19. " " 426	A MC 144324 X	" 274	" "	9SE
20. " " 403	A MC 144301 X	" 297	" "	5SE
21. " " 605	A MC 301290 X	90 105647	" "	5SW
22. " " 554	A MC 144361 X	15559 314	" "	11SE
23. " " 557	A MC 144364 X	" 311	" "	14NE
24. " " 558	A MC 144365 X	" 310	" "	14SE
25. " " 556	A MC 144363 X	" 312	" "	13NW
26. " "	A MC			
27. " "	A MC			
28. " "	A MC			
29. " "	A MC			
30. " "	A MC			

FILE WITH: Bureau of Land Management, 3707 North 7th Street, P. O. Box 16583, Phoenix, AZ 85011 and the respective county recorder. ON OR BEFORE DECEMBER 30, 2000 (NO LATER THAN 31st). BLM REQUIRES A \$5.00 NONREFUNDABLE SERVICE CHARGE FOR EACH MINING CLAIM, MILL SITE OR TUNNEL SITE. ANNUAL FILINGS THAT ARE NOT ACCOMPANIED BY PROPER SERVICE CHARGES WILL BE RETURNED WITHOUT FURTHER ACTION BY BLM.

(25) KC

J Dan C. Jacobs
P.O. Box 437
Congress, AZ 85332

pg-1-of-2

MAINTENANCE FEE PAYMENT

\$100.00 MAINTENANCE FEE PAYMENT DUE ON OR BEFORE AUGUST 31, 192000
IN LIEU OF ASSESSMENT WORK FOR THE UPCOMING ASSESSMENT
YEAR BEGINNING SEPTEMBER 1 OF THE YEAR NOTED ABOVE.

BUREAU OF LAND MANAGEMENT
ARIZONA STATE OFFICE
222 NORTH CENTRAL AVENUE
PHOENIX, AZ 85004

COUNT: 22 \$2200.00 INT: KC FOR
OFFICIAL USE ONLY

THE CLAIMS ARE SITUATED IN Mohave COUNTY, ARIZONA.

BLM SERIAL NUMBERS

NAMES OF CLAIMS OR SITES

A MC _____ THRU A MC _____
COUNTY BOOK/DOCKET _____, PAGE(S) OR FEE NO(S) _____

A MC _____ THRU A MC _____
COUNTY BOOK/DOCKET _____, PAGE(S) OR FEE NO(S) _____

(OR) IF NOT CONSECUTIVE NUMBERS LIST SEPARATELY BELOW:

BLM SERIAL NUMBERS	NAME OF CLAIMS/SITES	COUNTY BOOK/DOCKET & PAGE OR FEE NUMBER
A MC _____	<u>See attached SHEET</u>	
A MC _____	<u>(22-Claims)</u>	
A MC _____		
A MC _____		
A MC _____		
A MC _____		
A MC _____		
A MC _____		
A MC _____		
A MC _____		
A MC _____		
A MC _____		
A MC _____		
A MC _____		
A MC _____		

CLAIMANT'S NAME: Daniel C. Jacobs (Agent)

ADDRESS: P.O. Box 437 CITY: Congress STATE: AZ ZIP: 85332

☐ CHECK HERE IF THIS
IS A CHANGE OF ADDRESS PHONE: (520) 427-3844

SIGNATURE: Daniel C. Jacobs
TO RECORD WITH THE COUNTY, ONE CLAIMANT OR THE AGENT MUST SIGN

LIST ALL ADDITIONAL OWNERS ON REVERSE SIDE OF THIS FORM

FOR OFFICIAL USE ONLY

ENTERED INTO COMPUTER: 8-11-00 So 15 AUG 2000
DATE INITIALS VERIFIED

TIME STAMP

PHOENIX, ARIZONA

15:11 A 6-907 0007

BLM OFFICE

pg. 2 of 2

MINING CLAIM, MILL SITE OR TUNNEL SITE
MAINTENANCE FEE PAYMENT CONTINUATION SHEET

BLM SERIAL NUMBERS	NAME OF CLAIMS/SITES	COUNTY BOOK/DOCKET & PAGE OR FEE NUMBER	
A MC 60032	MONITOR	413	PG. 125
A MC 60033	MONITOR EXTENSION	"	" 126
A MC 60034	MONITOR # 1	"	" 148
A MC 60035	" " 3	"	" 152
A MC 60036	" " 4	"	" 153
A MC 60037	" " 5	"	" 149-150
A MC 60038	" " 6	"	" 154
A MC 60039	" " 7	"	" 155-156
A MC 60031	ORA-FINO (AMENDED)	\$51	" 486
A MC 60030	NIWOT "	"	" 679
A MC 60028	GREEN LINNET "	"	" 492-493
A MC 60858 (60858)	KING FRACTION "	"	" 553
A MC 60029	MONTREAL "	"	" 483
A MC 60025	BLACK METAL "	"	" 503
A MC 60026	COPPER KING "	"	" 493
A MC 60027	GOLD RESERVE "	"	" 485
A MC 331685	W.S. MARLE # 2	2487	" 324
A MC 331686	" " " " 3	"	" 326
A MC 331687	" " " " 4	"	" 328
A MC 331688	" " " " 8	"	" 330
A MC 335422	" " " " 1	2664	" 740
A MC 335423	" " " " 9	"	" 742
A MC	PROCESSED		
A MC	7000 AUG -9 A 11:31		
A MC	BLM FIELD OFFICE		
A MC	RECEIVED		

(22) KC

J Dan C. Jacobs
P.O. Box 437
Congress, AZ 85332

Pg-1081

MAINTENANCE FEE PAYMENT

\$100.00 MAINTENANCE FEE PAYMENT DUE ON OR BEFORE AUGUST 31, 19 2000
IN LIEU OF ASSESSMENT WORK FOR THE UPCOMING ASSESSMENT
YEAR BEGINNING SEPTEMBER 1 OF THE YEAR NOTED ABOVE.

BUREAU OF LAND MANAGEMENT
ARIZONA STATE OFFICE
222 NORTH CENTRAL AVENUE
PHOENIX, AZ 85004

COUNT: 4 \$ 400.00 INT: KC FOR
OFFICIAL USE ONLY

THE CLAIMS ARE SITUATED IN Mohave COUNTY, ARIZONA.

BLM SERIAL NUMBERS

NAMES OF CLAIMS OR SITES

A MC _____ THRU A MC _____
COUNTY BOOK/DOCKET _____, PAGE(S) OR FEE NO(S) _____
A MC _____ THRU A MC _____
COUNTY BOOK/DOCKET _____, PAGE(S) OR FEE NO(S) _____

(OR) IF NOT CONSECUTIVE NUMBERS LIST SEPARATELY BELOW:

BLM SERIAL NUMBERS	NAME OF CLAIMS/SITES	COUNTY BOOK/DOCKET & PAGE OR FEE NUMBER
A MC <u>87690</u>	<u>Roadside</u>	<u>237 Pg. 897</u>
A MC <u>87691</u>	<u>Roadside #1</u>	<u>237 Pg. 895</u>
A MC <u>29140</u>	<u>Roadside #2</u>	<u>487 Pg. 778</u>
A MC <u>112738</u>	<u>Roadside #3</u>	<u>662 Pg. 856</u>
A MC _____	_____	_____
A MC _____	_____	_____
A MC _____	_____	_____
A MC _____	_____	_____
A MC _____	_____	_____
A MC _____	_____	_____
A MC _____	_____	_____
A MC _____	_____	_____
A MC _____	_____	_____

CLAIMANT'S NAME: Dan C. Jacobs (Agent)

ADDRESS: P.O. Box 437 CITY: Congress STATE: Az ZIP: 85332
☐ CHECK HERE IF THIS IS A CHANGE OF ADDRESS PHONE: (520) 427-3844

SIGNATURE: Dan C. Jacobs
TO RECORD WITH THE COUNTY, ONE CLAIMANT OR THE AGENT MUST SIGN

LIST ALL ADDITIONAL OWNERS ON REVERSE SIDE OF THIS FORM

FOR OFFICIAL USE ONLY

ENTERED INTO COMPUTER: 8-11-00 SA 5 AUG 2000

DATE INITIALS VERIFIED

TIME STAMP
ARIZONA
2000 AUG -9 A 11:30
BLM
OFFICE

Return to:

J Dan C. Jacobs
P.O. Box 437
Congress, AZ 85332

Pg. 1 of 1

MAINTENANCE FEE PAYMENT

\$100.00 MAINTENANCE FEE PAYMENT DUE ON OR BEFORE AUGUST 31, 19 2000
IN LIEU OF ASSESSMENT WORK FOR THE UPCOMING ASSESSMENT
YEAR BEGINNING SEPTEMBER 1 OF THE YEAR NOTED ABOVE.

BUREAU OF LAND MANAGEMENT
ARIZONA STATE OFFICE
222 NORTH CENTRAL AVENUE
PHOENIX, AZ 85004

COUNT: 2 \$ 200.00 INT: Kc FOR
OFFICIAL USE ONLY

THE CLAIMS ARE SITUATED IN Maricopa COUNTY, ARIZONA.

BLM SERIAL NUMBERS

NAMES OF CLAIMS OR SITES

A MC 126005 THRU A MC _____ LO-MO # 56
COUNTY BOOK/DOCKET 5035, PAGE(S) OR FEE NO(S) 34

A MC 126002 THRU A MC _____ LO-MO # 53
COUNTY BOOK/DOCKET 5035, PAGE(S) OR FEE NO(S) 66

(OR) IF NOT CONSECUTIVE NUMBERS LIST SEPARATELY BELOW:

BLM SERIAL NUMBERS	NAME OF CLAIMS/SITES	COUNTY BOOK/DOCKET & PAGE OR FEE NUMBER
A MC _____	_____	_____
A MC _____	_____	_____
A MC _____	_____	_____
A MC _____	_____	_____
A MC _____	_____	_____
A MC _____	_____	_____
A MC _____	_____	_____
A MC _____	_____	_____
A MC _____	_____	_____
A MC _____	_____	_____
A MC _____	_____	_____
A MC _____	_____	_____
A MC _____	_____	_____
A MC _____	_____	_____

CLAIMANT'S NAME: Dan C. Jacobs (Agent)

ADDRESS: P.O. Box 437

CITY: Congress

STATE: AZ ZIP: 85332

☐ CHECK HERE IF THIS
IS A CHANGE OF ADDRESS

PHONE: (520) 487-3894

SIGNATURE: Dan C. Jacobs

TO RECORD WITH THE COUNTY, ONE CLAIMANT OR THE AGENT MUST SIGN

LIST ALL ADDITIONAL OWNERS ON REVERSE SIDE OF THIS FORM

FOR OFFICIAL USE ONLY

ENTERED INTO COMPUTER: 8-11-00 JS 10 AUG 2000
DATE INITIALS VERIFIED

TIME STAMP

ARIZONA

08:11 A 9-00 0002

BLM OFFICE
RECEIVED

United States Department of the Interior
Bureau of Land Management
BUSINESS & SUPPORT SVCS DIV
222 N CENTRAL AVE
PHOENIX, AZ 85004 -2203
Phone: (602) 417-9200

Receipt	
No:	165525

Transaction #: 178568					
Date of Transaction: 08/09/2000					
LINE #	QTY	COMMODITY / SUBJECT / ACTION / PRODUCT	REMARKS	UNIT PRICE	TOTAL
1	1	LOCATABLE MINERALS / MINING CLAIMS-ACCOUNTS/UNADJUDICATED / MINING CLAIM MONEY RECEIVED (455)	MAINT 2001 (53)	- n/a -	\$5,300.00
TOTAL:					\$5,300.00

PAYMENT INFORMATION			
1	AMOUNT:	\$5,300.00	POSTMARKED: N/A
	TYPE:	CHECK	RECEIVED: 08/09/2000
	CHECK NO:	735-736-737-738	
	NAME:	WEST SEDCO, INC P.O.BOX 437 CONGRESS AZ 85332	

REMARKS

CASE SERIAL NUMBER INFORMATION		
TRNS #	LINE #	CASES
178568	1	AMC126002

This receipt was generated by the automated BLM Collections and Billings System and is a paper representation of a portion of the official electronic record contained therein.

AMC
60025
331685
335422
60858

MAINTENANCE FEE PAYMENT

\$100.00 MAINTENANCE FEE PAYMENT DUE ON OR BEFORE AUGUST 31, 19 99
IN LIEU OF ASSESSMENT WORK FOR THE UPCOMING ASSESSMENT
YEAR BEGINNING SEPTEMBER 1 OF THE YEAR NOTED ABOVE.

BUREAU OF LAND MANAGEMENT
ARIZONA STATE OFFICE
3707 NORTH 7TH STREET
PHOENIX, AZ 85014 (OR)
P.O. BOX 16563, PHOENIX, AZ 85011

COUNT: <u>22</u>	\$ <u>2200.</u>	INT: <u>KE</u>
FOR OFFICIAL USE ONLY		

THE CLAIMS ARE SITUATED IN MOHAVE COUNTY,
ARIZONA.

BLM SERIAL NUMBERS

NAMES OF CLAIMS OR SITES

A MC _____ THRU A MC _____

COUNTY BOOK/DOCKET _____, PAGE(S) OR FEE NO(S) _____

A MC _____ THRU A MC _____

COUNTY BOOK/DOCKET _____, PAGE(S) OR FEE NO(S) _____

(OR) IF NOT CONSECUTIVE NUMBERS LIST SEPARATELY BELOW:

BLM SERIAL NUMBERS	NAME OF CLAIMS/SITES	COUNTY BOOK/DOCKET & PAGE OR FEE NUMBER
A MC _____	_____	_____
A MC _____	SEE ATTACHED SHEET--(22-CLAIMS)	_____
A MC _____	_____	_____
A MC _____	_____	_____
A MC _____	_____	_____
A MC _____	_____	_____
A MC _____	_____	_____
A MC _____	_____	_____
A MC _____	_____	_____
A MC _____	_____	_____

CLAIMANT'S NAME: DANIEL C. JACOBS (AGENT)

ADDRESS: P.O. BOX 437 CITY: CONGRESS STATE: AZ.

☐ CHECK HERE IF THIS
IS A CHANGE OF ADDRESS PHONE: (520) 427-3844 ZIP: 85332

SIGNATURE: Daniel C. Jacobs (Agent)
TO RECORD WITH THE COUNTY, ONE CLAIMANT OR THE AGENT MUST SIGN

LIST ALL ADDITIONAL OWNERS ON REVERSE SIDE OF THIS FORM

FOR OFFICIAL USE ONLY		
ENTERED INTO COMPUTER: <u>8-6-99</u>	DATE	INITIALS
		VERIFIED

TIME STAMP
PHOENIX, ARIZONA
1999 JUL 30 P 1:35
RECEIVED B.L.M. AZ STATE OFFICE

MINING CLAIM, MILL SITE OR TUNNEL SITE MAINTENANCE FEE PAYMENT CONTINUATION SHEET

BLM SERIAL NUMBERS	NAME OF CLAIMS/SITES	COUNTY BOOK/DOCKET & PAGE OR FEE NUMBER	
A MC 60032	MONITOR	413	PG. 125
A MC 60033	MONITOR EXTENSION	"	" 126
A MC 60034	MONITOR # 1	"	" 148
A MC 60035	" " 3	"	" 152
A MC 60036	" " 4	"	" 153
A MC 60037	" " 5	"	" 149-150
A MC 60038	" " 6	"	" 154
A MC 60039	" " 7	"	" 155-156
A MC 60031	ORA-FINO (AMENDED)	SS	" 486
A MC 60030	NIWOT "	"	" 679
A MC 60028	GREEN LINNET "	"	" 492-493
A MC 60858 (60858)	KING FRACTION "	"	" 553
A MC 60029	MONTREAL "	"	" 483
A MC 60025	BLACK METAL "	"	" 503
A MC 60026	COPPER KING "	"	" 493
A MC 60027	GOLD RESERVE "	"	" 485
A MC 331685	W.S. MARLE # 2	2487	" 324
A MC 331686	" " " " 3	"	" 326
A MC 331687	" " " " 4	"	" 328
A MC 331688	" " " " 8	"	" 330
A MC 335422	" " " " 1	2664	" 740
A MC 335423	" " " " 9	"	" 742
A MC			
A MC			
A MC			
A MC			

FOR OFFICIAL USE ONLY

ENTERED INTO COMPUTER: 7-6-89

DATE

INITIALS SE

VERIFIED

TIME STAMP
PHOENIX ARIZONA
1999 JUL 30 P
B.L.M. AZ STATE OF
RECEIVED

UNITED STATES
DEPARTMENT OF THE INTERIOR
BUREAU OF LAND MANAGEMENT

RECEIPT AND ACCOUNTING ADVICE

NO. 2480543 07

CD/AZ 07/30/99

Subject:

CLAIM MAINTENANCE FEE 2000

2 10 13

2,200.00

Applicant:

22 CLAIMS

DAN JACOBS (AGENT)
PO BOX 437
CONGRESS AZ 85332

Remitter: CK 681

Assignor:

LEASE MANAGEMENT DATA										<input type="checkbox"/> NEW		<input type="checkbox"/> UPDATE		<input type="checkbox"/> PAYMENT	
ORIGINAL SERIAL NO.		ASG.	TYPE	ST.	CTY.	FUND SYMBOL			ACRES/UNITS		RATE				
AMC 60032 ET AL															
AMOUNT	ANV. DATE	EXP. DATE	BILL CYC.	S/C	DISTRICT	NEXT BILL	MISC. DATA	U of M	ACTUAL UNITS						
ASSIGNMENT SERIAL NO.		ASG.	TYPE	ST.	CTY.	FUND SYMBOL			ACRES/UNITS		RATE				
AMOUNT	ANV. DATE	EXP. DATE	BILL CYC.	S/C	DISTRICT	NEXT BILL	MISC. DATA	U of M	ACTUAL UNITS						
APPLY REMITTANCE												Remarks:			
ACTION	FUND SYMBOL		CTY.	AMOUNT											
FILING FEE															
RENTAL															
UNEARNED															
REFUND															
TOTAL															
AMOUNT DUE															
<div><input type="checkbox"/> Lease in Escrow? <input type="checkbox"/> KGS? <input type="checkbox"/> Auto Escalates? <input type="checkbox"/> Auto Renew?</div> <div>Of Interest? Operating Rights? Operator Bond Filed?</div>												BY:		DATE:	
FOR MMS USE ONLY															
BILLEE				NUMBER				FOREST REFUGE							
OCS SECTION				CODE											

Don Jacobs
Box 437
CONGRESS, AZ.
85332

60025
60858
331685
335422

Pg. 1 of 2

MAINTENANCE FEE PAYMENT

\$100.00 MAINTENANCE FEE PAYMENT DUE ON OR BEFORE AUGUST 31, 19 98
IN LIEU OF ASSESSMENT WORK FOR THE UPCOMING ASSESSMENT
YEAR BEGINNING SEPTEMBER 1 OF THE YEAR NOTED ABOVE.

BUREAU OF LAND MANAGEMENT
ARIZONA STATE OFFICE
3707 NORTH 7TH STREET
PHOENIX, AZ 85014 (OR)
P.O. BOX 16563, PHOENIX, AZ 85011

THE CLAIMS ARE SITUATED IN MOHAVE COUNTY,
ARIZONA.

COUNT: 22 \$ 2200. INT: KC
FOR OFFICIAL USE ONLY

BLM SERIAL NUMBERS

NAMES OF CLAIMS OR SITES

A MC _____ THRU A MC _____ Goldconda Mine Group (22-claims)

COUNTY BOOK/DOCKET _____, PAGE(S) OR FEE NO(S) _____

A MC _____ THRU A MC _____

COUNTY BOOK/DOCKET _____, PAGE(S) OR FEE NO(S) _____

(OR) IF NOT CONSECUTIVE NUMBERS LIST SEPARATELY BELOW:

BLM SERIAL NUMBERS	NAME OF CLAIMS/SITES	COUNTY BOOK/DOCKET & PAGE OR FEE NUMBER
A MC _____	_____	_____
A MC _____	SEE ATTACHED SHEET--(22-CLAIMS)	_____
A MC _____	_____	_____
A MC _____	_____	_____
A MC _____	_____	_____
A MC _____	_____	_____
A MC _____	_____	_____
A MC _____	_____	_____
A MC _____	_____	_____
A MC _____	_____	_____

CLAIMANT'S NAME: DANIEL C. JACOBS (AGENT) FOR WEST SEDCO, INC.

ADDRESS: P.O. BOX 437 CITY: CONGRESS STATE: AZ.

☐ CHECK HERE IF THIS
IS A CHANGE OF ADDRESS PHONE: (520) 427-3844 ZIP: 85332

SIGNATURE: Daniel C. Jacobs
TO RECORD WITH THE COUNTY, ONE CLAIMANT OR THE AGENT MUST SIGN

LIST ALL ADDITIONAL OWNERS ON REVERSE SIDE OF THIS FORM

FOR OFFICIAL USE ONLY

ENTERED INTO COMPUTER: 8-5-98

DATE

INITIALS L

VERIFIED 55.6

TIME STAMP

PHOENIX, ARIZONA

1998 AUG -4

RECEIVED
B.L.M. AZ STATE
OFFICE

43 CFR 3833.0-5(e) (August 30, 1994) REQUIRES THAT THE NAMES OF ALL OF THE OWNERS AND THEIR CURRENT ADDRESSES SHALL BE IDENTIFIED ON ALL INSTRUMENTS REQUIRED TO BE RECORDED OR FILED BY THE REGULATIONS, 43 CFR SUBPART 3833.

CLAIMANT'S NAME: _____

ADDRESS: _____ CITY: _____ STATE: _____

☐ CHECK HERE IF THIS IS CHANGE OF ADDRESS PHONE: () ZIP: _____

CLAIMANT'S NAME: _____

ADDRESS: _____ CITY: _____ STATE: _____

☐ CHECK HERE IF THIS IS CHANGE OF ADDRESS PHONE: () ZIP: _____

CLAIMANT'S NAME: _____

ADDRESS: _____ CITY: _____ STATE: _____

☐ CHECK HERE IF THIS IS CHANGE OF ADDRESS PHONE: () ZIP: _____

CLAIMANT'S NAME: _____

ADDRESS: _____ CITY: _____ STATE: _____

☐ CHECK HERE IF THIS IS CHANGE OF ADDRESS PHONE: () ZIP: _____

CLAIMANT'S NAME: _____

ADDRESS: _____ CITY: _____ STATE: _____

☐ CHECK HERE IF THIS IS CHANGE OF ADDRESS PHONE: () ZIP: _____

CLAIMANT'S NAME: _____

ADDRESS: _____ CITY: _____ STATE: _____

☐ CHECK HERE IF THIS IS CHANGE OF ADDRESS PHONE: () ZIP: _____

CLAIMANT'S NAME: _____

ADDRESS: _____ CITY: _____ STATE: _____

☐ CHECK HERE IF THIS IS CHANGE OF ADDRESS PHONE: () ZIP: _____

pg. 2 of 2

MINING CLAIM, MILL SITE OR TUNNEL SITE
MAINTENANCE FEE PAYMENT CONTINUATION SHEET

BLM SERIAL NUMBERS	NAME OF CLAIMS/SITES	COUNTY BOOK/DOCKET & PAGE OR FEE NUMBER	
A MC <u>60032</u>	<u>MONITOR</u>	413	PG. 125
A MC <u>60033</u>	<u>MONITOR EXTENSION</u>	"	" 126
A MC <u>60034</u>	<u>MONITOR # 1</u>	"	" 148
A MC <u>60035</u>	<u>" " 3</u>	"	" 152
A MC <u>60036</u>	<u>" " 4</u>	"	" 153
A MC <u>60037</u>	<u>" " 5</u>	"	" 149-150
A MC <u>60038</u>	<u>" " 6</u>	"	" 154
A MC <u>60039</u>	<u>" " 7</u>	"	" 155-156
A MC <u>60031</u>	<u>ORA-FINO (AMENDED)</u>	SS	" 486
A MC <u>60030</u>	<u>NIWOT</u> "	"	" 679
A MC <u>60028</u>	<u>GREEN LINNET</u> "	"	" 492-493
A MC <u>60858 (60858)</u>	<u>KING FRACTION</u> "	"	" 553
A MC <u>60029</u>	<u>MONTREAL</u> "	"	" 483
A MC <u>60025</u>	<u>BLACK METAL</u> "	"	" 503
A MC <u>60026</u>	<u>COPPER KING</u> "	"	" 493
A MC <u>60027</u>	<u>GOLD RESERVE</u> "	"	" 485
A MC <u>331685</u>	<u>W.S. MARLE # 2</u>	2487	" 324
A MC <u>331686</u>	<u>" " " 3</u>	"	" 326
A MC <u>331687</u>	<u>" " " 4</u>	"	" 328
A MC <u>331688</u>	<u>" " " 8</u>	"	" 330
A MC <u>335422</u>	<u>" " " 1</u>	2664	" 740
A MC <u>335423</u>	<u>" " " 9</u>	"	" 742
A MC _____	_____	_____	_____
A MC _____	_____	_____	_____
A MC _____	_____	_____	_____
A MC _____	_____	_____	_____

FOR OFFICIAL USE ONLY

ENTERED INTO COMPUTER: 8-5-98
DATE

[Signature]
INITIALS

[Signature]
VERIFIED

NOZIMY XIN JIAN
TIME STAMP

7-90V 8661
RECEIVED
BLM AZ STA
VIS ZV WTB

UNITED STATES
DEPARTMENT OF THE INTERIOR
BUREAU OF LAND MANAGEMENT

RECEIPT AND ACCOUNTING ADVICE

NO. 2389162

LM/92

03/04/98

Subject: OIL & GAS MAINTENANCE FEE 1990 - 92

2 7 13

2,000.00

Applicant:

GENEAL C. JACOBS
PO BOX 437
CONGRESS AR 89330

GILDCONDA RESOURCES CORPORATION

Remitter: 1000

1000 127-1344

Assignor:

LEASE MANAGEMENT DATA ☐ NEW ☐ UPDATE ☐ PAYMENT

ORIGINAL SERIAL NO.	ASG.	TYPE	ST.	CTY.	FUND SYMBOL	ACRES/UNITS	RATE
0001 100030, CT AL							

AMOUNT	ANV. DATE	EXP. DATE	BILL CYC.	S/C	DISTRICT	NEXT BILL	MISC. DATA	U of M	ACTUAL UNITS

ASSIGNMENT SERIAL NO.	ASG.	TYPE	ST.	CTY.	FUND SYMBOL	ACRES/UNITS	RATE

AMOUNT	ANV. DATE	EXP. DATE	BILL CYC.	S/C	DISTRICT	NEXT BILL	MISC. DATA	U of M	ACTUAL UNITS

APPLY REMITTANCE

ACTION	FUND SYMBOL	CTY.	AMOUNT
FILING FEE			
RENTAL			
UNEARNED			
REFUND			
TOTAL			
AMOUNT DUE			

Remarks:

BY:

DATE:

- ☐ Lease in Escrow?
☐ KGS?
☐ Auto Escalates?
☐ Auto Renew?

Of Interest?
 Operating Rights?
 Operator
 Bond Filed?

FOR MMS USE ONLY

BILLEE	FOREST REFUGE
NUMBER	
OCS SECTION	
CODE	

MAINTENANCE FEE PAYMENT

\$100.00 MAINTENANCE FEE PAYMENT DUE ON OR BEFORE AUGUST 31, 19 97
IN LIEU OF ASSESSMENT WORK FOR THE UPCOMING ASSESSMENT
YEAR BEGINNING SEPTEMBER 1 OF THE YEAR NOTED ABOVE.

BUREAU OF LAND MANAGEMENT
ARIZONA STATE OFFICE
3707 NORTH 7TH STREET
PHOENIX, AZ 85014 (OR)
P.O. BOX 16563, PHOENIX, AZ 85011

60025, 60858
331685, 335422
COUNT: <u>22</u> \$ <u>22.00</u> INT <u>02</u>
FOR OFFICIAL USE ONLY

THE CLAIMS ARE SITUATED IN MOHAVE COUNTY,
ARIZONA.

BLM SERIAL NUMBERS

NAMES OF CLAIMS OR SITES

A MC _____ THRU A MC _____

COUNTY BOOK/DOCKET _____, PAGE(S) OR FEE NO(S) _____

A MC _____ THRU A MC _____

COUNTY BOOK/DOCKET _____, PAGE(S) OR FEE NO(S) _____

(OR) IF NOT CONSECUTIVE NUMBERS LIST SEPARATELY BELOW:

BLM SERIAL NUMBERS	NAME OF CLAIMS/SITES	COUNTY BOOK/DOCKET & PAGE OR FEE NUMBER
A MC _____	_____	_____
A MC _____	SEE ATTACHED SHEET--(22-CLAIMS)	_____
A MC _____	_____	_____
A MC _____	_____	_____
A MC _____	_____	_____
A MC _____	_____	_____
A MC _____	_____	_____
A MC _____	_____	_____
A MC _____	_____	_____
A MC _____	_____	_____

CLAIMANT'S NAME: DANIEL C. JACOBS (AGENT) FOR WEST SEDCO, INC.

ADDRESS: P.O. BOX 437 CITY: CONGRESS STATE: AZ.

☐ CHECK HERE IF THIS
IS A CHANGE OF ADDRESS PHONE: (520) 427-3844 ZIP: 85332

SIGNATURE: Daniel C. Jacobs
TO RECORD WITH THE COUNTY, ONE CLAIMANT OR THE AGENT MUST SIGN

LIST ALL ADDITIONAL OWNERS ON REVERSE SIDE OF THIS FORM

FOR OFFICIAL USE ONLY

ENTERED INTO COMPUTER: 9-15-97 [Signature] [Signature]
DATE INITIALS VERIFIED

TIME STAMP

PHOENIX, ARIZONA
Aug 22 1 23 PM '97
RECEIVED
BLM AZ STATE OFFICE

**MINING CLAIM, MILL SITE OR TUNNEL SITE
MAINTENANCE FEE PAYMENT CONTINUATION SHEET**

BLM SERIAL NUMBERS	NAME OF CLAIMS/SITES	COUNTY BOOK/DOCKET & PAGE OR FEE NUMBER	
A MC <u>60032</u>	<u>MONITOR</u>	413	PG. 125
A MC <u>60033</u>	<u>MONITOR EXTENSION</u>	"	" 126
A MC <u>60034</u>	<u>MONITOR # 1</u>	"	" 148
A MC <u>60035</u>	<u>" " 3</u>	"	" 152
A MC <u>60036</u>	<u>" " 4</u>	"	" 153
A MC <u>60037</u>	<u>" " 5</u>	"	" 149-150
A MC <u>60038</u>	<u>" " 6</u>	"	" 154
A MC <u>60039</u>	<u>" " 7</u>	"	" 155-156
A MC <u>60031</u>	<u>ORA-FINO (AMENDED)</u>	SS	" 486
A MC <u>60030</u>	<u>NIWOT</u> "	"	" 679
A MC <u>60028</u>	<u>GREEN LINNET</u> "	"	" 492-493
A MC <u>60858 (60858)</u>	<u>KING FRACTION</u> "	"	" 553
A MC <u>60029</u>	<u>MONTREAL</u> "	"	" 483
A MC <u>60025</u>	<u>BLACK METAL</u> "	"	" 503
A MC <u>60026</u>	<u>COPPER KING</u> "	"	" 493
A MC <u>60027</u>	<u>GOLD RESERVE</u> "	"	" 485
A MC <u>331685</u>	<u>W.S. MARLE # 2</u>	2487	" 324
A MC <u>331686</u>	<u>" " " 3</u>	"	" 326
A MC <u>331687</u>	<u>" " " 4</u>	"	" 328
A MC <u>331688</u>	<u>" " " 8</u>	"	" 330
A MC <u>335422</u>	<u>" " " 1</u>	2664	" 740
A MC <u>335423</u>	<u>" " " 9</u>	"	" 742
A MC _____	_____	_____	_____
A MC _____	_____	_____	_____
A MC _____	_____	_____	_____
A MC _____	_____	_____	_____

FOR OFFICIAL USE ONLY

ENTERED INTO COMPUTER: 9-15-97

DATE

INITIALS

VERIFIED

TIME STAMP

RECEIVED
BLM AZ STATE OFFICE
Aug 22 1 23 PM '97
PHOENIX, ARIZONA

m 1370-41
r 1984)

UNITED STATES
DEPARTMENT OF THE INTERIOR
BUREAU OF LAND MANAGEMENT
RECEIPT AND ACCOUNTING ADVICE

NO. 2372490 04
08/22/97

SM/AZ

2 58 13

2,200.00

ject:

CLAIM MAINTENANCE FEE 1998 (22)

plicant:

DANIEL C. JACOBS
P. O. BOX 437
CONGRESS, AZ 85332

Remitter: SAME - CK #557
520-427-3844

ssignor:

LEASE MANAGEMENT DATA										<input type="checkbox"/> NEW		<input type="checkbox"/> UPDATE		<input type="checkbox"/> PAYMENT		FUND SYMBOL		ACRES/UNITS		RATE			
ORIGINAL SERIAL NO.										ASG.		TYPE		ST.		CTY.							
AMC 60032, ET AL																							
AMOUNT		ANV. DATE		EXP. DATE		BILL CYC.		S/C		DISTRICT		NEXT BILL		MISC. DATA		U of M		ACTUAL UNITS					
ASSIGNMENT SERIAL NO.										ASG.		TYPE		ST.		CTY.		FUND SYMBOL		ACRES/UNITS		RATE	
AMOUNT		ANV. DATE		EXP. DATE		BILL CYC.		S/C		DISTRICT		NEXT BILL		MISC. DATA		U of M		ACTUAL UNITS					
APPLY REMITTANCE																							
ACTION		FUND SYMBOL				CTY.		AMOUNT		Remarks:													
FILING FEE																							
RENTAL																							
UNEARNED																							
REFUND																							
TOTAL										BY: DATE:													
AMOUNT DUE																							

- ☐ Lease in Escrow?
☐ KGS?
☐ Auto Escalates?
☐ Auto Renew?

Of Interest?
Operating Rights?
Operator
Bond Filed?

FOR MMS USE ONLY
BILLEE NUMBER
OCS SECTION CODE
FOREST REFUGE

CASE FOLDER COPY

60058
60025
331685
87686
29140
112738 *sn*

MAINTENANCE FEE PAYMENT

\$100.00 MAINTENANCE FEE PAYMENT DUE ON OR BEFORE AUGUST 31, 1996
IN LIEU OF ASSESSMENT WORK FOR THE UPCOMING ASSESSMENT
YEAR BEGINNING SEPTEMBER 1 OF THE YEAR NOTED ABOVE.

BUREAU OF LAND MANAGEMENT
ARIZONA STATE OFFICE
3707 NORTH 7TH STREET
PHOENIX, AZ 85014 (0R)
P.O. BOX 16563, PHOENIX, AZ 85011

THE CLAIMS ARE SITUATED IN MOHAVE COUNTY,
ARIZONA.

COUNT: 24 \$ 2400⁰⁰ INT: 82
FOR OFFICIAL USE ONLY

BLM SERIAL NUMBERS

NAMES OF CLAIMS OR SITES

A MC _____ THRU A MC _____

COUNTY BOOK/DOCKET _____, PAGE(S) OR FEE NO(S) _____

A MC _____ THRU A MC _____

COUNTY BOOK/DOCKET _____, PAGE(S) OR FEE NO(S) _____

(OR) IF NOT CONSECUTIVE NUMBERS LIST SEPARATELY BELOW:

BLM SERIAL NUMBERS	NAME OF CLAIMS/SITES	COUNTY BOOK/DOCKET & PAGE OR FEE NUMBER
A MC _____	_____	_____
A MC _____	_____	_____
A MC _____	_____	_____
A MC _____	SEE ATTACHED LIST	_____
A MC _____	_____	_____
A MC _____	_____	_____
A MC _____	_____	_____
A MC _____	_____	_____
A MC _____	_____	_____
A MC _____	_____	_____

CLAIMANT'S NAME: WEST SEDCO, INC.

ADDRESS: P.O. BOX 437 CITY: CONGRESS STATE: AZ.

☐ CHECK HERE IF THIS IS A CHANGE OF ADDRESS PHONE: (520) 427-3212(3844) ZIP: 85332

SIGNATURE: *Don Jacob* PRES.
TO RECORD WITH THE COUNTY ONE CLAIMANT OR THE AGENT MUST SIGN

LIST ALL ADDITIONAL OWNERS ON REVERSE SIDE OF THIS FORM

FOR OFFICIAL USE ONLY

ENTERED INTO COMPUTER: 10/10/96 *SR* *SR*
DATE INITIALS VERIFIED

TIME STAMP

RECEIVED
BLM AZ STATE OFFICE
Aug 29 10 51 AM 1996
PHOENIX, ARIZONA

43 CFR 3833.0-5(e) (August 30, 1994) REQUIRES THAT THE NAMES OF ALL OF THE OWNERS AND THEIR CURRENT ADDRESSES SHALL BE IDENTIFIED ON ALL INSTRUMENTS REQUIRED TO BE RECORDED OR FILED BY THE REGULATIONS, 43 CFR SUBPART 3833.

CLAIMANT'S NAME: _____

ADDRESS: _____ CITY: _____ STATE: _____

☐ CHECK HERE IF THIS IS CHANGE OF ADDRESS PHONE: () ZIP: _____

CLAIMANT'S NAME: _____

ADDRESS: _____ CITY: _____ STATE: _____

☐ CHECK HERE IF THIS IS CHANGE OF ADDRESS PHONE: () ZIP: _____

CLAIMANT'S NAME: _____

ADDRESS: _____ CITY: _____ STATE: _____

☐ CHECK HERE IF THIS IS CHANGE OF ADDRESS PHONE: () ZIP: _____

CLAIMANT'S NAME: _____

ADDRESS: _____ CITY: _____ STATE: _____

☐ CHECK HERE IF THIS IS CHANGE OF ADDRESS PHONE: () ZIP: _____

CLAIMANT'S NAME: _____

ADDRESS: _____ CITY: _____ STATE: _____

☐ CHECK HERE IF THIS IS CHANGE OF ADDRESS PHONE: () ZIP: _____

CLAIMANT'S NAME: _____

ADDRESS: _____ CITY: _____ STATE: _____

☐ CHECK HERE IF THIS IS CHANGE OF ADDRESS PHONE: () ZIP: _____

CLAIMANT'S NAME: _____

ADDRESS: _____ CITY: _____ STATE: _____

☐ CHECK HERE IF THIS IS CHANGE OF ADDRESS PHONE: () ZIP: _____

**MINING CLAIM, MILL SITE OR TUNNEL SITE
MAINTENANCE FEE PAYMENT CONTINUATION SHEET**

BLM SERIAL NUMBERS	NAME OF CLAIMS/SITES	COUNTY BOOK/DOCKET & PAGE OR FEE NUMBER	
A MC <u>60032</u>	<u>MONITOR</u>	413	PG. 125
A MC <u>60033</u>	<u>MONITOR EXTENSION</u>	"	" 126
A MC <u>60034</u>	<u>MONITOR # 1</u>	"	" 148
A MC <u>60035</u>	<u>" " 3</u>	"	" 152
A MC <u>60036</u>	<u>" " 4</u>	"	" 153
A MC <u>60037</u>	<u>" " 5</u>	"	" 149-150
A MC <u>60038</u>	<u>" " 6</u>	"	" 154
A MC <u>60039</u>	<u>" " 7</u>	"	" 155-156
A MC <u>60031</u>	<u>ORA-FINO (AMENDED)</u>	SS	" 486
A MC <u>60030</u>	<u>NIWOT</u>	"	" 679
A MC <u>60028</u>	<u>GREEN LINNET</u>	"	" 492-493
A MC <u>60058</u>	<u>KING FRACTION</u>	"	" 553
A MC <u>60029</u>	<u>MONTREAL</u>	"	" 483
A MC <u>60025</u>	<u>BLACK METAL</u>	"	" 503
A MC <u>60026</u>	<u>COPPER KING</u>	"	" 493
A MC <u>60027</u>	<u>GOLD RESERVE</u>	"	" 485
A MC <u>331685</u>	<u>W.S. MARLE # 2</u>	2487	" 324
A MC <u>331686</u>	<u>" " " 3</u>	"	" 326
A MC <u>331687</u>	<u>" " " 4</u>	"	" 328
A MC <u>331688</u>	<u>" " " 8</u>	"	" 330
A MC <u>87690</u>	<u>ROADSIDE</u>	237	" 897
A MC <u>87691</u>	<u>" # 1</u>	237	" 895
A MC <u>29140</u>	<u>" " 2</u>	487	" 778
A MC <u>112738</u>	<u>" " 3</u>	662	" 856
A MC _____	_____	_____	_____
A MC _____	_____	_____	_____

FOR OFFICIAL USE ONLY

ENTERED INTO COMPUTER: 10/10/96 SR

DATE

INITIALS

VERIFIED

TIME STAMP

PHOENIX, ARIZONA

AUG 29 10 51 AM '96

RECEIVED
CLERK OF STATE OFFICE

UNITED STATES
DEPARTMENT OF THE INTERIOR
BUREAU OF LAND MANAGEMENT

RECEIPT AND ACCOUNTING ADVICE

NO. 2263639 04

TC/AZ

08/29/96

Subject:

CLAIM MAINTENANCE FEE 1997 - 24

2 30 13

2,400.00

Applicant:

WEST SEDCO INC
BOX 437
CONGRESS AZ 85332

Remitter: WEST SEDCO INC
BOX 437
CONGRESS AZ 85332
CK 518

Assignor:

LEASE MANAGEMENT DATA										<input type="checkbox"/> NEW		<input type="checkbox"/> UPDATE		<input type="checkbox"/> PAYMENT	
ORIGINAL SERIAL NO.		ASG.	TYPE	ST.	CTY.	FUND SYMBOL				ACRES/UNITS		RATE			
AMC 60032, ET AL															
AMOUNT	ANV. DATE	EXP. DATE	BILL CYC.	S/C	DISTRICT	NEXT BILL	MISC. DATA	U of M	ACTUAL UNITS						
ASSIGNMENT SERIAL NO.		ASG.	TYPE	ST.	CTY.	FUND SYMBOL				ACRES/UNITS		RATE			
AMOUNT	ANV. DATE	EXP. DATE	BILL CYC.	S/C	DISTRICT	NEXT BILL	MISC. DATA	U of M	ACTUAL UNITS						
APPLY REMITTANCE										Remarks: BY: _____ DATE: _____					
ACTION	FUND SYMBOL				CTY.	AMOUNT									
FILING FEE															
RENTAL															
UNEARNED															
REFUND															
TOTAL															
AMOUNT DUE															
Lease in Escrow? <input type="checkbox"/> KGS? <input type="checkbox"/> Of Interest? <input type="checkbox"/> Auto Escalates? <input type="checkbox"/> Operating Rights? <input type="checkbox"/> Auto Renew? <input type="checkbox"/> Operator <input type="checkbox"/> Bond Filed? <input type="checkbox"/>										FOR MMS USE ONLY BILLEE <input type="text"/> FOREST REFUGE <input type="text"/> NUMBER <input type="text"/> OCS SECTION <input type="text"/> CODE <input type="text"/>					

60858

Pg. 1 of 2

MAINTENANCE FEE PAYMENT

\$100.00 MAINTENANCE FEE PAYMENT DUE ON OR BEFORE AUGUST 31, 1995
IN LIEU OF ASSESSMENT WORK FOR THE UPCOMING ASSESSMENT
YEAR BEGINNING SEPTEMBER 1 OF THE YEAR NOTED ABOVE.

BUREAU OF LAND MANAGEMENT
ARIZONA STATE OFFICE
3707 NORTH 7TH STREET
PHOENIX, AZ 85014 (OR)
P.O. BOX 16563, PHOENIX, AZ 85011

60025, 60858
331685, 87690
29140, 112738
COUNT: 241 \$ 2100.00 INT: 15
FOR OFFICIAL USE ONLY JR

THE CLAIMS ARE SITUATED IN Mohave COUNTY,
ARIZONA.

BLM SERIAL NUMBERS

NAMES OF CLAIMS OR SITES

A MC _____ THRU A MC _____

COUNTY BOOK/DOCKET _____, PAGE(S) OR FEE NO(S) _____

A MC _____ THRU A MC _____

COUNTY BOOK/DOCKET _____, PAGE(S) OR FEE NO(S) _____

(OR) IF NOT CONSECUTIVE NUMBERS LIST SEPARATELY BELOW:

BLM SERIAL NUMBERS	NAME OF CLAIMS/SITES	COUNTY BOOK/DOCKET & PAGE OR FEE NUMBER
A MC _____	_____	_____
A MC _____	_____	_____
A MC _____	_____	_____
A MC _____	_____	_____
A MC _____	_____	_____
A MC _____	_____	_____
A MC _____	_____	_____
A MC _____	_____	_____
A MC _____	_____	_____
A MC _____	_____	_____

CLAIMANT'S NAME: West Sedco, Inc.

ADDRESS: P.O. Box 437 CITY: Congress STATE: Az.

☐ CHECK HERE IF THIS IS A CHANGE OF ADDRESS PHONE: (520)-427-3212/3844 ZIP: 85332

SIGNATURE: Dan Jacobson, Pres. West Sedco, Inc.
TO RECORD WITH THE COUNTY ONE CLAIMANT OR THE AGENT MUST SIGN

LIST ALL ADDITIONAL OWNERS ON REVERSE SIDE OF THIS FORM

FOR OFFICIAL USE ONLY
ENTERED INTO COMPUTER: 9-6-95 DATE Armas INITIALS AM VERIFIED

TIME STAMP
RECEIVED
B.L.M. AZ STATE OFFICE
AUG 21 10 38 AM '95

Pg. 2 of 2

MINING CLAIM, MILL SITE OR TUNNEL SITE MAINTENANCE FEE PAYMENT CONTINUATION SHEET

BLM SERIAL NUMBERS	NAME OF CLAIMS/SITES	COUNTY BOOK/DOCKET & PAGE OR FEE NUMBER
A MC 60032	Monitor	4B Pg. 125
A MC " 33	Monitor Extension	" " - 126
A MC " 34	" # 1	" " - 148
A MC " 35	" # 3	" " - 152
A MC " 36	" # 4	" " - 153
A MC " 37	" # 5	" " - 149-150
A MC " 38	" # 6	" " - 154
A MC " 39	" # 7	" " - 155-156
A MC " 31	Ord. Fino (amended)	SS Pg. 486
A MC " 30	Niwot "	" 679
A MC " 28	Green Linnet "	" - 492-493
60858 A MC " 58	King Fraction "	" - 553
A MC " 29	Montreal "	483
A MC " 25	Black Metal "	503
A MC " 26	Copper King "	493
A MC " 27	Gold Reserve "	485
A MC 331685	U.S. Marble #2	Bk. 2487-Pg. 324
A MC " 86	" " " # 3	" " " 326
A MC " 87	" " " # 4	" " " 328
A MC " 88	" " " # 8	" " " 330
A MC 87690	Roadside	Book-237-Pg. 897
A MC 87691	Roadside No. 1	" 237-Pg. 895
A MC 29140	Roadside No. 2	" 487-Pg. 778
A MC 112738	Roadside No. 3	" 662-Pg. 856
A MC		
A MC		

FOR OFFICIAL USE ONLY

ENTERED INTO COMPUTER: _____

DATE

INITIALS

VERIFIED

TIME STAMP

PHOENIX, ARIZONA

AUG 11 10 38 AM '95

RECEIVED
BLM, AZ STATE OFFICE

UNITED STATES
DEPARTMENT OF THE INTERIOR
BUREAU OF LAND MANAGEMENT

RECEIPT AND ACCOUNTING ADVICE

No.2147694 04

WG/AZ 08/21/95

Subject: CLAIM MAINTENANCE FEE 1996 (24) 2 8 13 2,400.00

Applicant:

WEST SEDCO INC
PO BOX 437
CONGRESS AZ. 85332

Remitter: SAME CK. # 1002
602-684-2162, 602-427-3844

Assignor:

LEASE MANAGEMENT DATA										<input type="checkbox"/> NEW	<input type="checkbox"/> UPDATE	<input type="checkbox"/> PAYMENT
ORIGINAL SERIAL NO.	ASG.	TYPE	ST.	CTY.	FUND SYMBOL				ACRES/UNITS	RATE		
AMC 60032, ET AL												
AMOUNT	ANV. DATE	EXP. DATE	BILL CYC.	S/C	DISTRICT	NEXT BILL	MISC. DATA	U of M	ACTUAL UNITS			
ASSIGNMENT SERIAL NO.	ASG.	TYPE	ST.	CTY.	FUND SYMBOL				ACRES/UNITS	RATE		
AMOUNT	ANV. DATE	EXP. DATE	BILL CYC.	S/C	DISTRICT	NEXT BILL	MISC. DATA	U of M	ACTUAL UNITS			
APPLY REMITTANCE												
ACTION	FUND SYMBOL				CTY.	AMOUNT						
FILING FEE												
RENTAL												
UNEARNED												
REFUND												
TOTAL												
AMOUNT DUE												
<input type="checkbox"/> Lease in Escrow?						<div>Remarks:</div> <p>60025-60039 60058 331685-331688 87690-87691 29140 112738</p> <p>Ar</p> <div>BY: _____ DATE: _____</div>						
<input type="checkbox"/> KGS?												
<input type="checkbox"/> Auto Escalates?												
<input type="checkbox"/> Auto Renew?												
Of Interest?												
Operating Rights?												
Operator												
Bond Filed?												
FOR MMS USE ONLY												
BILLEE			NUMBER			FOREST REFUGE						
OCS SECTION			CODE									

**\$100.00 MAINTENANCE FEE PAYMENT
FOR 1995 IN LIEU OF ASSESSMENT
DUE ON OR BEFORE AUGUST 31, 1994**

BUREAU OF LAND MANAGEMENT
ARIZONA STATE OFFICE
3707 N. 7TH STREET
PHOENIX, ARIZONA 85014 (OR)
P. O. BOX 16563, ZIP CODE 85011

AMC 60025
60858
TS
COUNT: 16 \$ 1600.00
FOR OFFICIAL USE ONLY

B L M SERIAL NUMBERS

NAMES OF CLAIMS/SITES

A MC 60032 THRU A MC	Monitor
A MC 60033 THRU A MC	Monitor Extension
A MC 60034 THRU A MC 60039	Monitor #1 Thru #7

(OR) IF NOT CONSECUTIVE NUMBERS, LIST SEPARATELY BELOW: ^{There is no} Monitor #2

B L M SERIAL NUMBERS

NAMES OF CLAIMS/SITES

A MC 60031	Cora Fono (Amended)
A MC 60030	Niwat "
A MC 60028	Greenhinet "
A MC 60058-60858	King Fraction "
A MC 60029	Montreal "
A MC 60025	Black Metal "
A MC 60026	Copper King "
A MC 60027	Gold Reserve
A MC	
A MC	
A MC	
A MC	

CLAIMANT'S NAME: Daniel Jacobs Corp
 ADDRESS: PO Box 437
 CITY: GO NORESS STATE: AZ
 PHONE: (602) 427-3844 ZIP: 85332

☐

CHECK HERE IF THIS IS A CHANGE OF ADDRESS.

RECEIVED
B.L.M. AZ STATE OFFICE
PHOENIX, ARIZONA
AUG 25 2 21 PM '94

FOR OFFICIAL USE ONLY

ENTERED INTO COMPUTER: 9-14-94 JB E. Hah
 DATE INITIALS VERIFIED

UNITED STATES
DEPARTMENT OF THE INTERIOR
BUREAU OF LAND MANAGEMENT

RECEIPT AND ACCOUNTING ADVICE

NO. 2024590

WG/AZ

08/25/94

Subject: CLAIM MAINTENANCE FEE 1995 (16)

2 54 13

OK
1,600.00

Applicant:

DANIEL JACOBS
BOX 437
CONGRESS AZ. 85332

Remitter: SAME CK. # 1020
427-3844

Assignor:

LEASE MANAGEMENT DATA ☐ NEW ☐ UPDATE ☐ PAYMENT

ORIGINAL SERIAL NO.	ASG.	TYPE	ST.	CTY.	FUND SYMBOL	ACRES/UNITS	RATE
AMC 60032, ET AL							

AMOUNT	ANV. DATE	EXP. DATE	BILL CYC.	S/C	DISTRICT	NEXT BILL	MISC. DATA	U of M	ACTUAL UNITS

ASSIGNMENT SERIAL NO.	ASG.	TYPE	ST.	CTY.	FUND SYMBOL	ACRES/UNITS	RATE

AMOUNT	ANV. DATE	EXP. DATE	BILL CYC.	S/C	DISTRICT	NEXT BILL	MISC. DATA	U of M	ACTUAL UNITS

APPLY REMITTANCE			
ACTION	FUND SYMBOL	CTY.	AMOUNT
FILING FEE			
RENTAL			
UNEARNED			
REFUND			
TOTAL			
AMOUNT DUE			

Remarks:

60025-60039
60058 60858

15
16
2

BY:

DATE:

- ☐ Lease in Escrow?
☐ KGS?
☐ Auto Escalates?
☐ Auto Renew?

Of Interest?
Operating Rights?
Operator
Bond Filed?

FOR MMS USE ONLY

BILLEE	FOREST REFUGE
NUMBER	
OCS SECTION	
CODE	

60025
60858
JK

STATE OF ARIZONA, County of Maricopa) SS:

CERTIFICATION OF PAYMENT OF RENTAL FEE
IN LIEU OF AFFIDAVIT OF ANNUAL ASSESSMENT WORK

Daniel C. Jacobs, Agent, being first duly sworn, deposes and says that:

1. He is one of the owners of the following described unpatented lode and placer mining claims situated in Moave County, Arizona (the "Claims"), the location notices of which are of record in said county, and in the records of the Arizona State Office of the Bureau of Land Management under the file numbers indicated as follows:

See attached Exhibit A
Name of Claim _____ County Recorder's Data _____ BLM Serial AMC No. _____
Located in Sec(s) _____, Township _____ Range _____

Name of Claim _____ County Recorder's Data _____ BLM Serial AMC No. _____
Located in Sec(s) _____, Township _____ Range _____

2. Pursuant to Amendment Number 18 of H.R. 5503, of the Department of the Interior and Related Agencies Appropriations Act, 1993, owner has paid a rental fee of \$100 per claim for the assessment year ending September 1, 1993, and an advance rental of \$100 per claim for the assessment year beginning on September 1, 1993, in lieu of recording an affidavit of performance of annual assessment work. Owner further states, however, that mineral production activities have occurred upon the Claims during the past assessment year that would have ordinarily qualified as annual assessment work.

3. The name and address of the owners of the Claim for which this Certificate is prepared is Ray Carlson
Los Altos Dr., Wickenburg, Az 85358 THIS IS NOT A CHANGE OF ADDRESS.

4. The Claims are held and claimed by the owner for the valuable mineral contained therein, and the owner intends to continue development of the claims.

DATED this 27 day of Aug., 1993.
Daniel C. Jacobs
The foregoing instrument was acknowledged before me this 27 day of August, 1993 by
Daniel C Jacobs
Wanda Johnson
Notary Public

RECEIVED
BLM AZ STATE OFFICE
Aug 27 12 42 PM '93
PHOENIX, ARIZONA

My Commission Expires: July 1, 1997

93 + 94
ENTERED IN COMPUTER
10-4-93 Skinas




Exhibit "A"

CLAIM/SITE NAME	SERIAL NUMBER	Dkt/Pg or Recording # of ORIGINAL LOCATION		TWN	RNG	SEC(S)
		NOTICE!				
1. Monitor ✓	A MC 60032	4-B	Pg. 125	22N	R17W	6
2. Monitor Extension	A MC 60033	4-B	" 126	22N	R17W	5#6
3. Monitor # 1	A MC 60034	4-B	" 148	22N	R17W	6
4. Monitor # 3	A MC 60035	4-B	" 152	22N	17W	6
5. Monitor # 4	A MC 60036	4-B	" 153	22N	17W	6
6. Monitor # 5	A MC 60037	4-B	" 149-150	22N	17W	6
7. Monitor # 6	A MC 60038	4-B	154	22N	17W	6
8. Monitor # 7	A MC 60039	4-B	155-156	22N	17W	6
9. Ord. Fino (amended)	A MC 60031	SS	486	22N	17W	5
10. Niwat "	A MC 60030	SS	679	22N	17W	6
11. Green Linnet "	A MC 60028	SS	492-493	22N	17W	6
12. King Fraction "	A MC 60058	60858 SS	553	22N	17W	6
13. Montreal "	A MC 60029	SS	483	22N	17W	5
14. Black Metal "	A MC 60025	SS	503	22N	17W	6
15. Copper King "	A MC 60026	SS	493	22N	17W	5#6
16. Gold Reserve "	A MC 60027	SS	485	22N	17W	5
17.	A MC	60025 - 30				
18.	A MC	60026 - 31				
19.	A MC	60027 - 32				
20.	A MC	60858				
21.	A MC					
22.	A MC					
23.	A MC					
24.	A MC					
25.	A MC					
26.	A MC					
27.	A MC					
28.	A MC					
29.	A MC					
30.	A MC					

RECEIVED
STATE OFFICE
AUG 21 12 42 PM '93
PHOENIX, ARIZONA

UNITED STATES
DEPARTMENT OF THE INTERIOR
BUREAU OF LAND MANAGEMENT

RECEIPT AND ACCOUNTING ADVICE

NO. 2044781 04

RS/AZ

08/27/93

Subject: CLAIM RENTAL FEE 1993 & 1994 (16)

2 64 13

3,200.00

Applicant:

GOLDCONDA RESOURCES CORP.
P.O. BOX 437
CONGRESS, AZ 85332

SAME - CK #1010

Remitter:

427-3844

Assignor:

LEASE MANAGEMENT DATA ☐NEW ☐UPDATE ☐PAYMENT

ORIGINAL SERIAL NO.	ASG.	TYPE	ST.	CTY.	FUND SYMBOL	ACRES/UNITS	RATE
AMC 60032, ET AL							

AMOUNT	ANV. DATE	EXP. DATE	BILL CYC.	S/C	DISTRICT	NEXT BILL	MISC. DATA	U of M	ACTUAL UNITS

ASSIGNMENT SERIAL NO.	ASG.	TYPE	ST.	CTY.	FUND SYMBOL	ACRES/UNITS	RATE

AMOUNT	ANV. DATE	EXP. DATE	BILL CYC.	S/C	DISTRICT	NEXT BILL	MISC. DATA	U of M	ACTUAL UNITS

APPLY REMITTANCE			
ACTION	FUND SYMBOL	CTY.	AMOUNT
FILING FEE			
RENTAL			
UNEARNED			
REFUND			
TOTAL			
AMOUNT DUE			

Remarks:

BY:

DATE:

- ☐ Lease in Escrow?
☐ KGS?
☐ Auto Escalates?
☐ Auto Renew?

Of Interest?
Operating Rights?
Operator
Bond Filed?

FOR MMS USE ONLY

BILLEE	FOREST REFUGE
NUMBER	
OCS SECTION	
CODE	

CASE FOLDER COPY

5K

STATE OF ARIZONA, I hereby certify that the within
County of _____ ss. recorded _____
In Docket No. _____



When recorded mail to:
James Sorrell
Box 5031
Tucson, AZ
85703

Witness my hand and official seal.

INDEXED 7 5 MICROFILMED
#92-41967 BK 2087 P
OFFICIAL RECORDS OF MOHAVE COUNTY
*JOAN McALL, MOHAVE COUNTY RECD
08/03/92 1:00 P.M. PAGE 1 OF
SORRELL
RECORDING FEE 15.00

60025
60858
80652
138828
Fee \$ 146608
147762
148721

County Recorder

By _____ Deputy Recorder

AFFIDAVIT OF PERFORMANCE OF ANNUAL WORK

State of Arizona ss.
County of _____

1. The undersigned being duly sworn according to law deposes and says that they are a citizen of the United States, more than eighteen years of age and that all of the facts set forth in this affidavit are true and correct according to the best of their knowledge, information and belief.
2. That they are personally acquainted with the following mining claims.

Claim Name	Arizona Mining Claim Number	Claim Type	Location Notice Recorded in Book or Docket No., Page No.
GOLCONDA GROUP	SEE EXHIBITS	L O D E	SEE EXHIBITS

3. That between the date of April 21, 1992 and JUNE 8, 1992 at least THIRTY THREE HUNDRED (\$3300⁰⁰) worth of work and improvements were done and performed upon this claim not including location work.

4. The work and improvements were made by and at the expense of MINERAL PARK MINING CORP. owner of the mine whose address is 110-12761 16th AVE. WHITE ROCK B.C. CANADA V4A 1N2 for the purpose of complying with the laws of the United States pertaining to assessment or annual work.

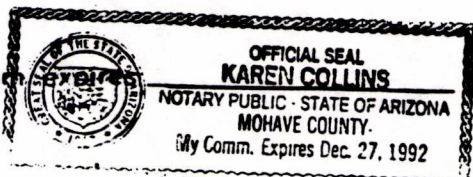
5. The name of the people employed by the owner to do the work and improvements were JAMES SORRELL & CLAY LUEL

6. The work and improvements done were Block PORTAL OF ADITS. TRENCH OUTCROPS. Post "WARNING-DANGER" signs.

Date AUG. 3, 1992

Subscribed to and sworn before me this 3rd day of August 1992 by JAMES D. SORRELL

My comm



Karen Collins
Notary Public

APPENDIX A

PAGE 2 OF 5
BK 2087 PG 494 (FEE#92-41967)

GOLCONDA CHEMICALS AGREEMENT

Claim Name	Book	Page	AMC#
1. Marles #1	743	926	138828
2. Marles #2	743	964	138829
3. Marles #3	743	967	138830
4. Marles #4	743	970	138831
5. Marles #5	766	208	146608
6. Marles #6	766	211	146609
7. Marles #7	766	214	146610
8. Marles #8	770	836	147762
9. Marles #9	770	839	147763
10. Marles #10	772	681	148721
11. Marles #11	772	684	148722
12. Monitor #1 ✓	4-B	148	60034
13. Monitor #3	4-B	152	60035
14. Monitor #4	4-B	153	60036
15. Monitor #5	4-B	151	60037
16. Monitor #6	4-B	154	60038
17. Oro-Fino (Amended) ✓	EE	634	60031 ✓
18. Niwot (Amended) ✓	W	679	60030 ✓
19. Green Linnet (Amended) ✓	G	5	60028 ✓
20. King Fraction (Amended) ✓	577	742	60858 ✓
21. Friday #1	166	384	80656
22. Friday #2	166	385	80657

RECEIVED
BLM AZ STATE OFFICE
NOV 17 1992NOV 17 1992
BLM AZ STATE OFFICE✓
22

23.	Friday #3	166	386	80658
24.	Friday #4	166	387	80659
25.	Friday #5	166	388	80660
26.	Friday #6	166	389	80661

LODE MINERAL CLAIMS

PAGE 3 OF 5
BK 2087 PG 495 (FEE#92-41967)

9:00 A.M.
PHOENIX, ARIZONA

Nov 17 '92

RECEIVED
BLM. AZ STATE OFFICE

APPENDIX A

MONITOR CLAIM GROUP

Claim Name	Book	Page	AMC#
1. Monitor ✓	4B	125	60032)
2. Monitor Extension ✓	4B	126	60033)
3. Monitor No.7 ✓	4B	155-156	60039 ✓
4. Black Metal ✓	EE	634	60025)
5. Copper King ✓	M	332	60026)
6. Gold Reserve ✓	W	536	60027)
7. Mont ^r éal ✓	SS	483	60029 ✓

LODE MINERAL CLAIMS

PHOENIX, ARIZONA
9:00 A.M.

RECEIVED
BLM AZ STATE OFFICE
JUN 17 1992

W. R17 W.

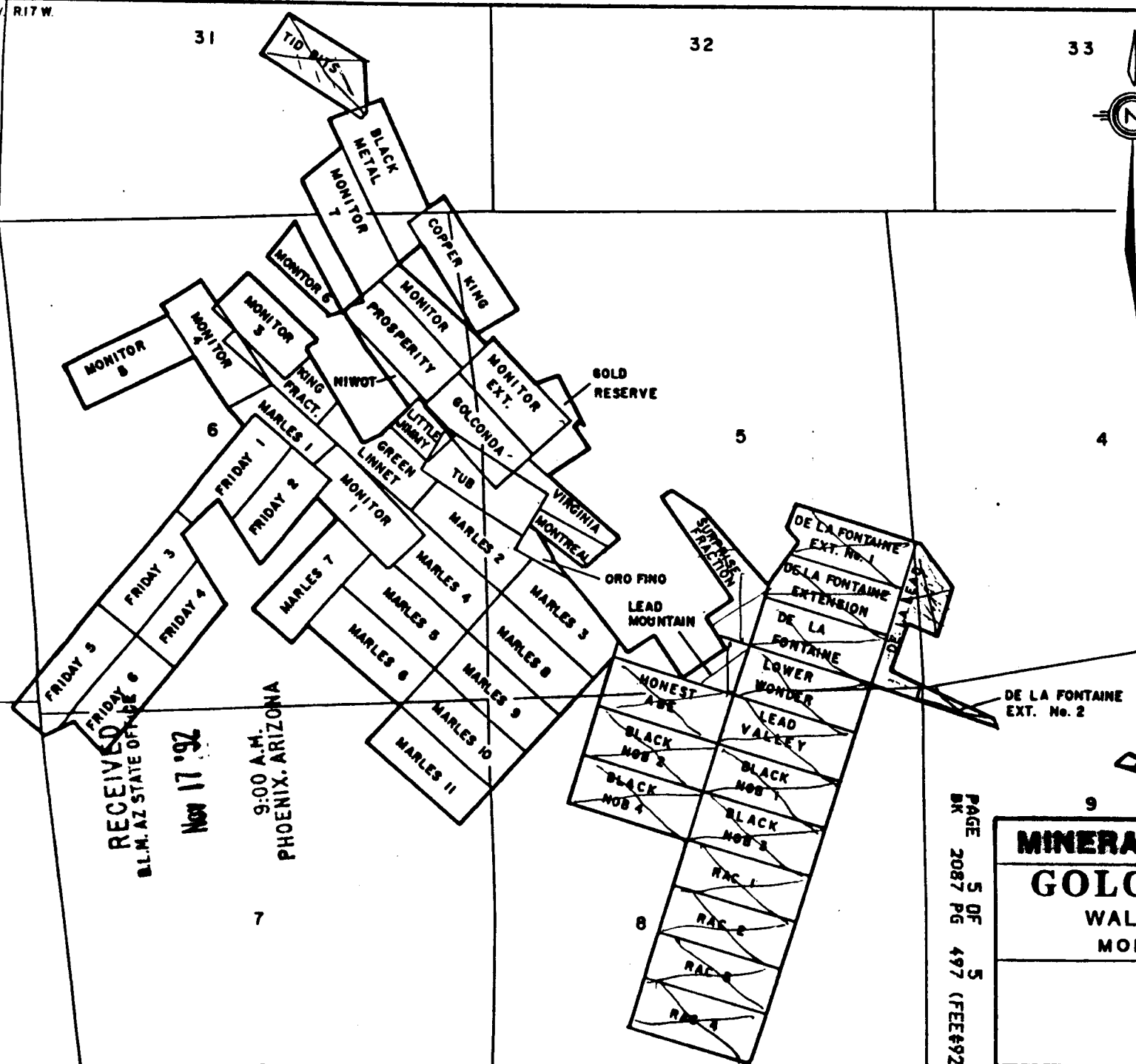
31

32

33



2



RECEIVED
BLM. AZ STATE OFFICE

Nov 17 '92

9:00 A.M.
PHOENIX, ARIZONA

7

PAGE 5 OF 5
BK 2087 PG 497 (FEE#92)

MINERAL PARK MINING CORP.
GOLCONDA PROJECT
WALLAPAI MINING DISTRICT
MOHAVE COUNTY, ARIZONA

CLAIM MAP

PH: 602-881-8184

Box 5031
Tucson, Az 85703
Nov. 16, 1992

BUREAU OF LAND MANAGEMENT
PHOENIX, ARIZONA

DEAR SIR:

PLEASE FIND ENCLOSED \$800⁰⁰ CHECK TO
COVER FEES FOR 1992.

ALSO PLEASE FIND COPIES OF "AFFIDAVIT
OF ANNUAL WORK" FOR TOTAL OF 80 /03E
MINING CLAIMS.

PLEASE SEND SEPARATE RECEIPTS FOR
THE FOLLOWING COMPANIES:

- ① MINERAL PARK MINING CORP. — 33 CLAIMS
- ② YELLOW POINT MINING CORP. — 47 CLAIMS

THANK
PHOENIX, ARIZONA
9:00 A.M.

RECEIVED
BLM, AZ STATE OFFICE
NOV 17 1992

you,
James Sanell

UNITED STATES
DEPARTMENT OF THE INTERIOR
BUREAU OF LAND MANAGEMENT

RECEIPT AND ACCOUNTING ADVICE

NO. 1950737 04

CP/AZ

11/17/92

Subject: AFFIDAVITS OF ASSESSMENT WORK (80) ✓

2 20 12
2 20 08

400.00 ✓
400.00

Applicant:

MINERAL PARK MINING CORP
C/O JAMES D BORRELL
BOX 5031
TUCSON, AZ 85703

SAME - CK #1579

Remitter:

Assignor:

LEASE MANAGEMENT DATA ☐ NEW ☐ UPDATE ☐ PAYMENT

ORIGINAL SERIAL NO.	ASG.	TYPE	ST.	CTY.	FUND SYMBOL	ACRES/UNITS	RATE
AMC 138828, ET AL							

AMOUNT	ANV. DATE	EXP. DATE	BILL CYC.	S/C	DISTRICT	NEXT BILL	MISC. DATA	U of M	ACTUAL UNITS

ASSIGNMENT SERIAL NO.	ASG.	TYPE	ST.	CTY.	FUND SYMBOL	ACRES/UNITS	RATE

AMOUNT	ANV. DATE	EXP. DATE	BILL CYC.	S/C	DISTRICT	NEXT BILL	MISC. DATA	U of M	ACTUAL UNITS

APPLY REMITTANCE

ACTION	FUND SYMBOL	CTY.	AMOUNT
FILING FEE			
RENTAL			
UNEARNED			
REFUND			400.00
TOTAL			
AMOUNT DUE			

Remarks:

overpayment

ACK - CP

BY:

Leis J. Carnal

DATE:

11-18-92

- ☐ Lease in Escrow?
☐ KGS?
☐ Auto Escalates?
☐ Auto Renew?

Of Interest?
Operating Rights?
Operator
Bond Filed?

FOR MMS USE ONLY

FOR NIMS USE ONLY		
BILLEE		FOREST REFUGE
NUMBER		
OCS SECTION		
CODE		

CASE FOLDER COPY

STATE OF ARIZONA.

I hereby certify that

ss.

County of _____

recorded _____

In Docket No. _____, Page _____



#91- 55182 BK 1957 PG
 OFFICIAL RECORDS OF MOHAVE COUNTY A
 *JOAN McCALL, MOHAVE COUNTY RECORD
 10/09/91 10:30 A.M. PAGE 1 OF
 SORRELL
 RECORDING FEE 15.00

When recorded mail to:

Witness my hand and official seal.

County Recorder

By _____

Deputy Recorder

RECEIVED
 BLM
 ARIZONA STATE
 OFFICE
 DEC 11 8 45 AM '91

AFFIDAVIT OF PERFORMANCE OF ANNUAL WORK

State of Arizona

County of Prima

ss.

138828

146608

147762

148721

60025

80652

60858

1. The undersigned being duly sworn according to law deposes and says that they are a citizen of the United States, more than eighteen years of age and that all of the facts set forth in this affidavit are true and correct according to the best of their knowledge, information and belief.

2. That they are personally acquainted with the following mining claims.

Claim Name	Arizona Mining Claim Number	Claim Type	Location Notice Recorded in Book or Docket No., Page No.
"MARLES"	Appendix "A"	LODE	Appendix "A"
CLAIM GROUP			
SEC. 5-6	T.22N R.17W		

3. That between the date of SEPT. 1, 1990 and NOV. 5, 1990 at least TWENTY SIX HUNDRED (\$2600.00) worth of work and improvements were done and performed upon this claim not including location work.

4. The work and improvements were made by and at the expense of MINERAL PARK MINING CORP. owner of the mine whose address is 110-12761 16th AVE., WHITE ROCK, B.C., CANADA V4A 1N2 for the purpose of complying with the laws of the United States pertaining to assessment or annual work.

5. The name of the people employed by the owner to do the work and improvements were H.R. DRILLING (Harold & Robert Jorgeson of Lordsburg, N.M.)

6. The work and improvements done were BUILDING ROADS & DOZER CUTS WITH BULLDOZER. ALSO BUILD DRILL SITES AND CORE DRILL HOLES.

Date

Sept. 18, 1991

Subscribed to and sworn before me this

18

day of

September 19 91 byJones Sorrell

My comm expires _____

Debbie L. Green
 Notary Public
Debbie L. Green

APPENDIX A

GOLCONDA CHEMICALS AGREEMENT

Claim Name	Book	Page	AMC#
1. Marles #1 ✓	743	926	138828 .
2. Marles #2 ✓	743	964	138829 .
3. Marles #3 ✓	743	967	138830 .
4. Marles #4 ✓	743	970	138831 .
5. Marles #5 ✓	766	208	146608 .
6. Marles #6 ✓	766	211	146609 .
7. Marles #7 ✓	766	214	146610 .
8. Marles #8 ✓	770	836	147762 .
9. Marles #9 ✓	770	839	147763 .
10. Marles #10 ✓	772	681	148721 .
11. Marles #11 ✓	772	684	148722 .
12. Monitor #1 ✓	4-B	148	60034 .
13. Monitor #3 ✓	4-B	152	60035 .
14. Monitor #4 ✓	4-B	153	60036 .
15. Monitor #5 ✓	4-B	151	60037 .
16. Monitor #6 ✓	4-B	154	60038 .
17. Oro-Fino (Amended) ✓	EE	634	60031 .
18. Niwot (Amended) ✓	W	679	60030 .
19. Green Linnet (Amended) ✓	G	5	60028 .
20. King Fraction (Amended) ✓	577	742	60858 .
21. Friday #1 ✓	166	384	80656 .
22. Friday #2 ✓	166	385	80657 .

DEC 17 8 49 AM '91

RECEIVED
B.L.M.
ARIZONA STATE OFFICE

22

23. Friday #3	166	386	80658 .
24. Friday #4	166	387	80659 .
25. Friday #5	166	388	80660 .
26. Friday #6	166	389	80661 .

LODE MINERAL CLAIMS

RECEIVED
 R.L.M.
 ARIZONA STATE OFFICE
 DEC 17 8 49 AM '91

INDEXED

MICROFILMED

STATE OF ARIZONA, I hereby certify that the within
 County of _____ ss. recorded _____
 In Docket No. _____, Page _____



90-73272 BK 1807 PG 48
 OFFICIAL RECORDS OF MOHAVE COUNTY, AZ
 *JOAN McCALL, MOHAVE COUNTY RECORDER
 10/17/90 2:30 P.M. PAGE 1 OF 5
 MINERAL PARK MINING CORP
 RECORDING FEE 15.00

When recorded mail to:

Witness my hand and official seal.

County Recorder

By _____

Deputy Recorder

RECEIVED
 B.L.M. AZ STATE OFF

Fee: \$

DEC 10 1990

7:45 A.M.
 PHOENIX, ARIZONA

AFFIDAVIT OF PERFORMANCE OF ANNUAL WORK

State of Arizona

County of _____

ss.

138828

148721

80656

146608

60028

147762

60858

MSR

1. The undersigned being duly sworn according to law deposes and says that they are a citizen of the United States, more than eighteen years of age and that all of the facts set forth in this affidavit are true and correct according to the best of their knowledge, information and belief.

2. That they are personally acquainted with the following mining claims.

Claim Name	Arizona Mining Claim Number	Claim Type	Location Notice Recorded in Book or Docket No., Page No.
APPENDIX A	ATTACHED	LODE	
MARLES CLAIM	GROUP OF 26	CLAIMS	
SEC 5-6	T22N, R12W		

3. That between the date of JUNE 1/90 and AUG. 31/90 at least
 worth of work and improvements were done and performed upon this claim not including location work. (\$ 2600.00)

4. The work and improvements were made by and at the expense of MINERAL PARK MINING CORP. (GAMIN IXL MINES)
 owner of the mine whose address is 110-12261-16TH AVE
WHITE ROCK, B.C., CANADA, V4A-1N2
 for the purpose of complying with the laws of the United States pertaining to assessment or annual work.

5. The name of the people employed by the owner to do the work and improvements were HYR DRILLING, GEOLOGISTICS ENGINEERING LTD.

6. The work and improvements done were ROAD CONSTRUCTION
GEOLOGICAL INVESTIGATIONS

Date 10-17-90Subscribed to and sworn before me this 17 day of Oct 1990 byRobert JorgensonMy comm. expires 5/5/91

Bureau Lane
 Notary Public

26

APPENDIX A

GOLCONDA CHEMICALS AGREEMENT

RECEIVED
B.L.M. AZ STATE

Claim Name	Book	Page	AMC#	DEC 10 1990
1. Marles #1	743	926	138828	745 A. PHOENIX, AL. 138828-31
2. Marles #2	743	964	138829	
3. Marles #3	743	967	138830	
4. Marles #4	743	970	138831	
5. Marles #5	766	208	146608	146608-10
6. Marles #6	766	211	146609	
7. Marles #7	766	214	146610	
8. Marles #8	770	836	147762	147762-3
9. Marles #9	770	839	147763	
10. Marles #10	772	681	148721	148721-2
11. Marles #11	772	684	148722	
12. Monitor #1	4-B	148	60034	60034-8
13. Monitor #3	4-B	152	60035	
14. Monitor #4	4-B	153	60036	
15. Monitor #5	4-B	151	60037	
16. Monitor #6	4-B	154	60038	
17. Oro-Fino (Amended)	EE	634	60031	60030-1
18. Niwot (Amended)	W	679	60030	
19. Green Linnet (Amended)	G	5	60028	60028
20. King Fraction (Amended)	577	742	60858	60858
21. Friday #1	166	384	80656	80656-7
22. Friday #2	166	385	80657	

23.	Friday #3	166	386	80658
24.	Friday #4	166	387	80659
25.	Friday #5	166	388	80660
26.	Friday #6	166	389	80661

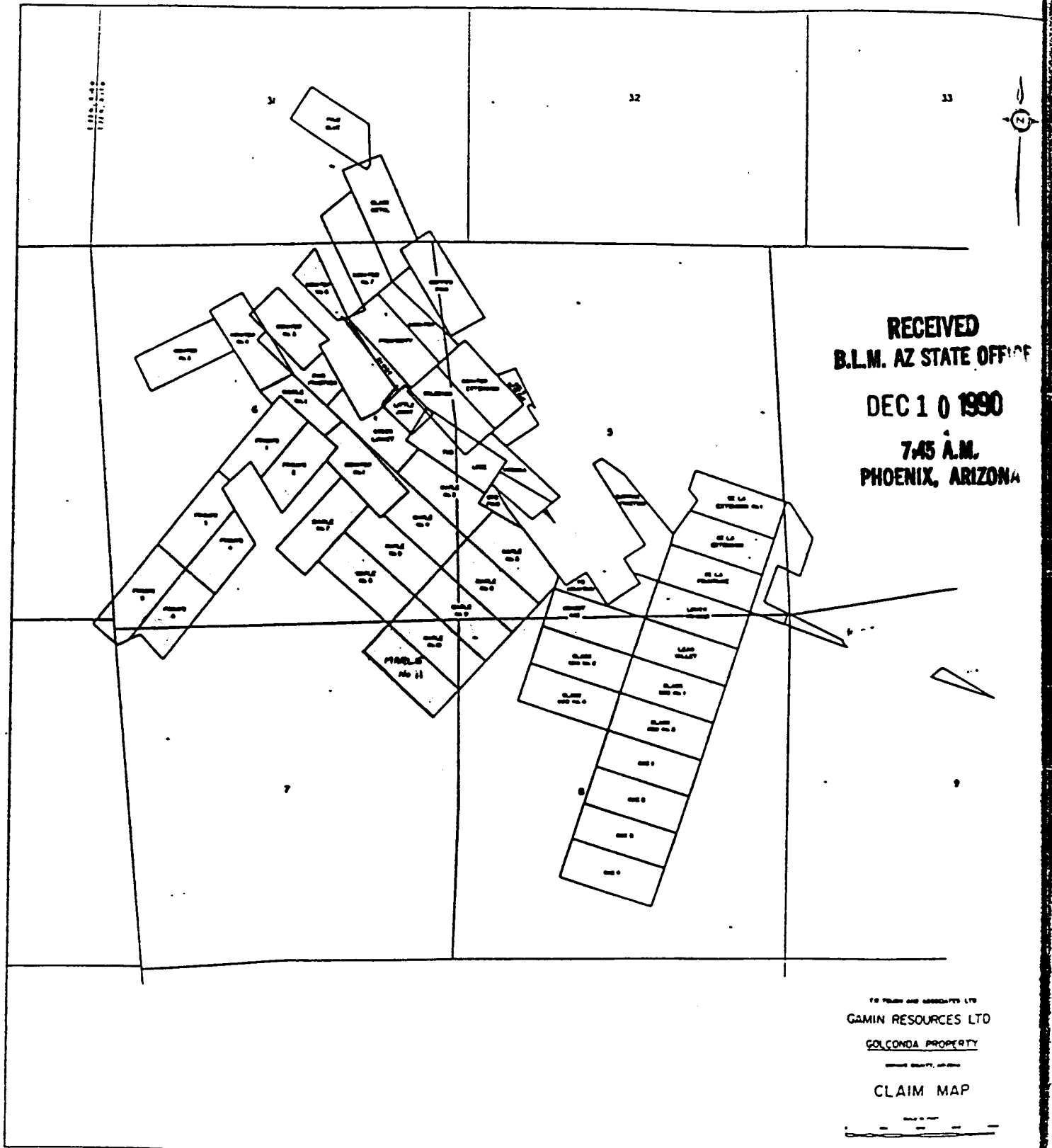
LODE MINERAL CLAIMS

PAGE 3 OF 5
BK 1807 PG 490 (FEE#90- 73272)

RECEIVED
B.L.M. AZ STATE OFFICE

DEC 10 1990

7:45 A.M.
PHOENIX, ARIZONA



H&R Drilling
980 E. Motel Dr
 Lordsburg N. Mex.
88045

RECEIVED
B.L.M. AZ STATE OFFICE

9008

DEC 10 1990

7:45 A.M.
PHOENIX, ARIZONA

CUSTOMER'S ORDER NO.	DEPT.	DATE
NAME <i>Mineral Park Mining Corp</i>		
ADDRESS <i>500-890 W. Pender St. Vancouver B.C.</i>		

SOLD BY		CASH	C.O.D.	CHARGE	ON ACCT.	MOSE RETD.	PAID OUT
QUAN.	DESCRIPTION	PRICE	AMOUNT				
1	24 hrs. Dozer work						
2	With Eigna 106C						
3	@ \$120.00 hr						
4							
5							
6							
7	Assessment work						
8	done on Coleander Claims						
9							
10	28 claims						
11							
12							
13	Total						
14							
15							
16							
17							
18							

REDIFORM
5H 320

KEEP THIS SLIP
FOR REFERENCE

60858

STATE OF ARIZONA, I hereby certify that the within instrument was filed and
County of _____ ss. recorded _____
In Docket No. _____

Fee No.:

FEE # 89-63773

RECORDED IN OFFICIAL RECORDS
OF MOHAVE COUNTY, ARIZONA

NOV 29 '89 - 3 30 PM

Joan McCall County Recorder

FEE 98.00 PGS 1074

When recorded mail to:

James D. Sarrell

Witness

By _____

Deputy Recorder

80656
138828
140602
147762
148721
60025
ce

AFFIDAVIT OF PERFORMANCE OF ANNUAL WORK

State of Arizona
County of PIMA ss.

1. The undersigned being duly sworn according to law deposes and says that they are a citizen of the United States, more than eighteen years of age and that all of the facts set forth in this affidavit are true and correct according to the best of their knowledge, information and belief.
2. That they are personally acquainted with the following mining claims.

Claim Name	Arizona Mining Claim Number	Claim Type	Location Notice Recorded in Book or Docket No., Page No.
SEE EXHIBIT A		ATTACHED	

3. That between the date of July 31/89 and August 31/89 at least THREE THOUSAND DOLLARS (\$ 3000.00) worth of work and improvements were done and performed upon this claim not including location work.

4. The work and improvements were made by and at the expense of GAMIN I & L MINES
owner of the mine whose address is TUCKER ST, KINGMAN, AZ.

for the purpose of complying with the laws of the United States pertaining to assessment or annual work.


5. The name of the people employed by the owner to do the work and improvements were TERRAPHYSICAL EXPLORATION (TUXON) GEOLOGIST'S ENGINEERING
UNCONQUER, B.C.
6. The work and improvements done were GEOLOGICAL SURVEY, MAP PREPARATION
ENGINEERS REPORT.

Date Nov. 24, 1989

James D. Sarrell
Signature

Subscribed to and sworn before me this 24 day of November 1989 by
James D. Sarrell

My comm. expires My Commission Expires Oct. 23, 1992



RECEIVED
B.L.M. AZ STATE OFFICE

DEC 05 1989

7:45 A.M.
PHOENIX, ARIZONA

BOOK 1633 PAGE 325

EXHIBIT A.

CLAIM NAME			BOOK	PAGE	AMC #
1-6	FRIDAY 1-6		166	384-389	80656-80661 ✓ (6)
7	MONDAY	1	243	926	138828.
8	"	2	243	964	138829.
9	"	3	243	967	138830.
10	"	4	243	970	138831.
11	"	5	266	208	146608.
12	"	6	266	211	146609.
13	"	7	266	214	146610.
14	"	8	270	836	147762.
15	"	9	270	839	147763.
16	"	10	272	681	148721.
17	"	11	272	684	148722.
18	MONITOR No. 1		48	148	60034.
19	MONITOR No. 3		48	152	60035.
20	MONITOR No. 4		48	153	60036.
21	MONITOR No. 5		48	149	60037.
22	GREEN LINNET AM.		55	492	60028.
23	KING FR.	AM	55	553	60088 60858
24	MONTREAL	AM	55	483	60029.

RECEIVED
B.L.M. AZ STATE OFFICE

DEC 05 1989

7:45 A.M.
PHOENIX, ARIZONA

TERRAPHYSICAL EXPLORATION

P.O. Box 5031
Tucson, AZ 85705

602-881-8184

June 23, 1989

STATEMENT

Mineral Park Mining Corp.
Suite # 2
114 West Tucker St.
Kingman, AZ 86401

Geophysical survey at Golconda Mine.

Survey time (11½ days @ \$500/day)	\$5750
Mobilization to and from Kingman, AZ	600
Motels	424
Meals for crew	318
Vehicle (4 Wheel drive) 12 days @ \$40/day	480
Amount due <u>U.S. Funds</u>	<u>\$7572</u>

***As this survey is now in progress I would appreciate a payment toward the amount due.

Thank you,

James Sorrell
James Sorrell

RECEIVED
B.L.M. AZ STATE OFFICE

DEC 05 1989

7:45 A.M.
PHOENIX, ARIZONA

BOOK 1633 PAGE 327

~~Account as~~
Paid by
Atlantic
Trust
August 1989
9237 84 Cnd

GEOLOGISTICS ENGINEERING LIMITED

Ocean Park Office - British Columbia

110-12761 - 16th Avenue

Surrey, BC

Canada

V4A 1 N2

Telephone: (604) 538-6601

Invoice: 30-29-89
To: MINERAL PARK MINING CORP.
Ocean park Office, British Columbia
110-12761 - 16th Avenue,
Surrey, BC
Canada V4A 1N2

Date - August 31/89

For engineering and geological services rendered regarding preparation interim exploration report and economic evaluation.

engineering Fees excess of engineering retainer (RH - \$450.00)	\$600.00
photocopies 500 @ 10¢	\$50.00
1) ope - RH	\$273.31
2) ope - JS	\$202.92

Thanks.
J. Snell P. Eng

Total \$1126.23

RECEIVED
B.L.M. AZ STATE OFFICE

DEC 05 1989

7:45 A.M.
PHOENIX, ARIZONA

Recording Requested By

Mall Deed and Tax Statements To

FEE # 88-48968

RECORDED IN OFFICIAL RECORDS
OF MOHAVE COUNTY, ARIZONA

NOV 22 1988 - 10 20 AM

John McCall County Recorder

FEE 10.00 PGS 14/10

60858
60025
60058
38828
146608
147700
148721
80656
CH

AFFIDAVIT OF PERFORMANCE OF ANNUAL WORK

State of Arizona
County of Mohave ss.

1. The undersigned being duly sworn according to law deposes and says that they are a citizen of the United States, more than eighteen years of age and that all of the facts set forth in this affidavit are true and correct according to the best of their knowledge, information and belief.
2. That they are personally acquainted with the following mining claims.

Claim Name	Arizona Mining Claim Number	Claim Type	Location Notice Recorded in Book or Docket No., Page No.	S.T.A.R
SEE EXHIBIT			A 3 pages	

3. That between the date of 2 Sept 1987 and 1 Sept 1988 at least \$100 per claim (\$3300 @) worth of work and improvements were done and performed upon this claim not including location work.

4. The work and improvements were made by and at the expense of GAMIN-1XL (Purchasing from Golconda) owner of the mine whose address is _____

for the purpose of complying with the laws of the United States pertaining to assessment or annual work.

5. The name of the people employed by the owner to do the work and improvements were Charles Stoll Contractor, James Knell Prof Engr

6. The work and improvements done were EXHIBIT "B"

Date Nov 22, 1988

Subscribed to and sworn before me this 22 day of November 1988 by George B. McDevitt

My comm. expires 3-26-90

Neil Ekstrom
Notary Public

RECEIVED

B.L.M. AZ STATE OFFICE

NOV 23 1988

7:45 A.M.

BOOK 1487 PAGE 883

EXHIBIT "A"

NAME	AMC	BK	Pg
MONITOR	60032 ✓	4B	125
MONITOR EXTENSION	60033 ✓	4B	126
MONITOR #1	60034 ✓	4B	148
MONITOR #3	60035 ✓	4B	152
MONITOR #4	60036 ✓	4B	153
MONITOR #5	60037 ✓	4B	149-150
MONITOR #6	60038 ✓	4B	154
MONITOR #7	60039 ✓	✓ 4B	155-156
King FRACTION	60058 ✓ (60858)	577	742
ORO FIND	60031 ✓	SS	486
NIWOT	60030 ✓	W	679
GREEN LINNETT	60028 ✓	SS	492-493
MONTREAL	60029 ✓	SS	483
BLACK METAL	60025 ✓	SS	503
COPPER KING	60026 ✓	SS	494
GOLD RESERVE	60027 ✓	SS	485

SEE PAGE 2

RECEIVED
B.L.M. AZ STATE OFFICE

BOOK 1487 PAGE 854

NOV 23 1988

7:45 A.M.
PHOENIX, ARIZONA

STATE OF ARIZONA,

I hereby certify that the

County of _____

ss.

recorded _____

FEE # 87-52462

In Docket No. _____, Pa

RECORDED IN OFFICIAL RECORDS
OF MOHAVE COUNTY, ARIZONA

DEC 17 '87 - 2 10 PM

Joan McCall, County Recorder

FEE 11.50 PGS 187

RECEIVED

B.L.M. AZ STATE OFFICE

DEC 21 1987

7:45 A.M.

PHOENIX, ARIZONA

When recorded mail to:

Witness n

McDevitt will pick
up.

By _____

Deputy Recorder

AFFIDAVIT OF PERFORMANCE OF ANNUAL WORK

State of Arizona

County of MOHAVE ss.

- The undersigned being duly sworn according to law deposes and says that they are a citizen of the United States, more than eighteen years of age and that all of the facts set forth in this affidavit are true and correct according to the best of their knowledge, information and belief.
- That they are personally acquainted with the following mining claims.

Claim Name	Arizona Mining Claim Number	Claim Type	Location Notice Recorded in Book or Docket No., Page No.
SEE	EXHIBIT	"A"	

- That between the date of 1st DAY Oct. 86 and Aug 30, 1987 at least \$100.00 Per claim (\$3,456.00) worth of work and improvements were done and performed upon this claim not including location work.

- The work and improvements were made by and at the expense of GAMIN RESOURCES INC - 712 E. Beale St. Kingman, Ariz 86401, owner of the mine whose address is _____

for the purpose of complying with the laws of the United States pertaining to assessment or annual work.

- The name of the people employed by the owner to do the work and improvements were George A. McDevitt, Jim Shell P.E., DAN DISMUKES

- The work and improvements done were _____

SEE EXHIBITS

Date Dec 17, 1987Subscribed to and sworn before me this 17 day of December 19 87 byGEORGE B. Mc DEVITT

My comm. expires

3-26-90

Notary Public

BOOK 138-1 PAGE 691

RECEIVED
B.L.M. AZ STATE OFFICE

DEC 21 1987

7:45 A.M.
PHOENIX, ARIZONA

EXHIBIT "A"

NAME	AML	BK.	P.G.
- MONITOR	60032 . x	4B	125
- MONITOR EXTENSION	60033 . x	4B	126
- MONITOR #1	60034 . x	4B	148
- MONITOR #3	60035 . x	4B	152
- MONITOR #4	60036 . x	4B	153
- MONITOR #5	60037 . x	4B	149-150
- MONITOR #6	60038 . x	4B	154
- MONITOR #7	60039 . x	4B	155-156
(Little Dec) <u>KING FRACTION</u> ✓	60038 . x	577	742
- ORD FIND	60031 . x	SS	486
- NIWOT	60030 . x	W	679
- GREEN LINNETT	60028 . x	SS	492-493
- MONTREAL	60029 . x	SS	483
- BLACK METAL	60025 . x	SS	503
- COPPER KING	60026 . x	SS	494
- GOLD RESERVE	60027 . x	SS	485

60858 ✓

STATE OF ARIZONA,

I he certify that the within instrument was and

Fee No.:

60025

60858

County of _____

ss.

recorded _____

In Docket No. _____

FEE # 88-28139

INDEX P of L

MICROFILMED

RECORDED IN OFFICIAL RECORDS
OF MOHAVE COUNTY, ARIZONA

JUL 1 1986 -1 15 PM

Joan McCall, County Recorder

FEE 14.00 PGS 2

PRODUCED



When recorded mail to:

LEE MINING CORP.

1224 SOUTH 760 WEST

PROVO, UTAH 84601

Wi

By

Deputy Recorder

RECEIVED

NOV - 3 1986

7:45 A.M.
PHOENIX, ARIZONA

AFFIDAVIT OF PERFORMANCE OF ANNUAL WORK

State of Arizona

County of MOHAVE

ss. SEE ATTACHED EXHIBIT #1

1. The undersigned being duly sworn according to law deposes and says that they are a citizen of the United States, more than eighteen years of age and that all of the facts set forth in this affidavit are true and correct according to the best of their knowledge, information and belief.
2. That they are personally acquainted with the following mining claims.

Claim Name	Arizona Mining Claim Number	Claim Type	Location Notice Recorded in Book or Docket No., Page No.
SEE ATTACHED			
EXHIBIT #1			

3. That between the date of 9-1-85 and 9-1-86 at least SIXTEEN HUNDRED DOLLARS (\$ 1600.00) worth of work and improvements were done and performed upon this claim not including location work.

4. The work and improvements were made by and at the expense of LEE MINING CORP. owner of the mine whose address is 1224 SOUTH 760 WEST

for the purpose of complying with the laws of the United States pertaining to assessment or annual work.

5. The name of the people employed by the owner to do the work and improvements were COMPANY EMPLOYEES OF LEE MINING CORP.

6. The work and improvements done were SAMPLING AND ASSAYING (OUTCROPS & DUMPS), METALURGICAL RECOVERY TESTS.

Date

July 1, 1986

Signature

Subscribed to and sworn before me this

1

day of

July 1

19

86

by

GRANT PINKERTON

My comm. expires

My Commission Expires March 26, 1990

Notary Public

Nail Easton

BOOK 1226 PAGE 330

RECEIVED
B.L.M. AZ STATE OFFICE
NOV - 3 1986
7:45 A.M.
PHOENIX, ARIZONA

Notice of location is posted in Section 6, Township 22n, Range 17W, G&SRB&M.

NAME OF CLAIM	AMC	BOOK	PAGE
MONITOR	60032LD	4-B	125
MONITOR EXTENSION	60033LD	4-B	126
MONITOR # 1	60034LD	4-B	148
MONITOR # 3	60035LD	4-B	152
MONITOR # 4	60036LD	4-B	153
MONITOR # 5	60037LD	4-B	149-150
MONITOR # 6	60038LD	4-B	154
MONITOR # 7	60039 LD	4-B	155
KING FRACTION	60858LD	577	742
ORO FINO	80363 60031	55	486
NIWOT	60030 ✓	W	679
GREEN LINNET	60028 ✓	55	492-493
MONTREAL	60029 ✓	55	483
BLACK METAL	60025 ✓	55	503
COPPER KING	60026 ✓	55	494
GOLD RESERVE	60027 ✓	55	485

1226 ... 221

STATE OF ARIZONA, I hereby certify that
County of _____ ss. recorded _____
In Docket No. _____

When recorded mail to:

GAMIN - IXL Mines Corp.
114 Tucker Suite #2
Kingman, Arizona 86401

Witness _____

By _____

Deputy Recorder

INDEX P of L
FEE # 86-31261

PROOF


RECORDED IN OFFICIAL RECORDS
OF MOHAVE COUNTY, ARIZONA

JUL 25 1986 -4 50 PM

Joan McCall, County Recorder

FEE 91030 PGS 172

MICROFILMED



RECEIVED

B.I.M. AZ STATE OFFICE
AUG 25 1986

7:45 A.M.

PHOENIX, ARIZONA

AFFIDAVIT OF PERFORMANCE OF ANNUAL WORK

State of Arizona
County of Mohave ss.

1. The undersigned being duly sworn according to law deposes and says that they are a citizen of the United States, more than eighteen years of age and that all of the facts set forth in this affidavit are true and correct according to the best of their knowledge, information and belief.
2. That they are personally acquainted with the following mining claims.

Claim Name	Arizona Mining Claim Number	Claim Type	Location Notice Recorded in Book or Docket No., Page No.
See "Exhibit A" attached			

3. That between the date of November 1, 1985 and July 15, 1986 at least One Thousand Six Hundred Dollars (\$1600.00) worth of work and improvements were done and performed upon this claim not including location work.
4. The work and improvements were made by and at the expense of Gamin - IXL Mines Corp., Lessee
owner of the mine whose address is 114 Tucker, Suite #2, Kingman, Arizona 86401
for the purpose of complying with the laws of the United States pertaining to assessment or annual work.
5. The name of the people employed by the owner to do the work and improvements were Ed Huskinson, Boyles Brothers Drilling, Peter Drobeck
6. The work and improvements done were Core drilling

Date July 16, 1986

Subscribed to and sworn before me this 25 day of July 1986 by

PETER DROBECK

My comm. expires 5/5/87

Signature

Notary Public

BOOK 1232 PAGE 911

EXHIBIT A

Lode Mining Claims Situated in the Wallapai Mining
District, Mohave County, Arizona owned by
Golconda Chemicals Corporation

<u>Claim Name</u>	<u>Book</u>	<u>Page</u>	<u>AMC Number</u>
Monitor	4B	125	60032
Monitor Ext.	4B	126	60033
Monitor #1	4B	148	60034
Monitor #3	4B	152	60035
Monitor #4	4B	153	60036
Monitor #5	4B	149-150	60037
Monitor #6	4B	154	60038
Monitor #7	4B	155-156	60039

60025-39

Lode Mining Claims Situated in the Wallapai Mining
District, Mohave County, Arizona owned by
Pontiac Mines, Inc.

Black Metal	SS	503	60025
Copper King	SS	494	60026
Gold Reserve	SS	485	60027
Green Linnet	SS	492-493	60028
Montreal	SS	483	60029
Niwot	W	679	60030
Oro Fino	SS	486	60031
King Fraction	SS	553	60858 ✓

RECEIVED
B.L.M. AZ STATE OFFICE

AUG 25 1986

7-45 A.M.
PHOENIX, ARIZONA

GAMIN - IXL MINES, Corp.

120393
121972
122152

114 Tucker, Suite 2
Kingman, AZ 86401
(602) 753-6363

GLM

Box 16,563

Phoenix, Az. 85011

122738
245143
138828
146608
147762
148721

Dear BLM,

Enclosed find five affidavits of assessment
work for mining claims in Apache Co., Az.
Please file them as soon as possible and
notify us when they have been filed.

80652
42467
55067
60025
60858
5x

Thank you

Peter Sebeck

RECEIVED
B.L.M. AZ STATE OFFICE

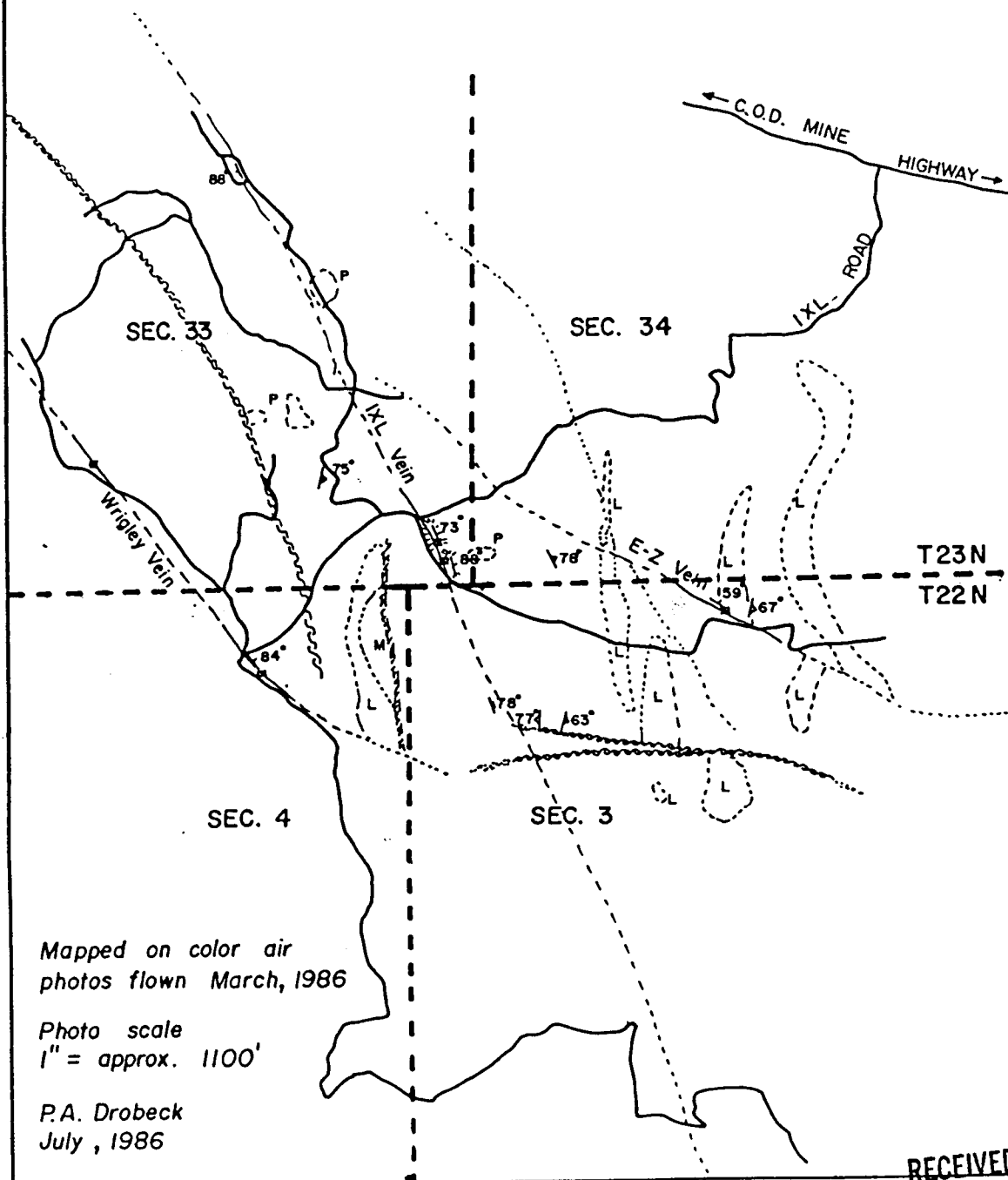
AUG 25 1986

7:45 A.M.
PHOENIX, ARIZONA

GEOLOGIC MAP of the
RFJ CLAIMBLOCK AREA
T 22,23 N R 17 W
MOHAVE CO., ARIZ.

- Precambrian gneissic granite
- L Leucogranite, graphic granite
- P Pegmatite
- Fault

N



Mapped on color air
photos flown March, 1986

Photo scale
1" = approx. 1100'

P.A. Drobeck
July, 1986

RECEIVED

B.L.M. AZ STATE OFFICE

AUG 25 1986

7:45 A.M.
PHOENIX, ARIZONA


Peter A. Drobeck
37 Bluejay Road, P.L.S.R.
Kingman, Arizona 86401
602-757-8544

I, PETER A. DROBECK, do hereby certify that:

1. I am an exploration geologist residing at the above address.
2. I am a graduate of the Colorado School of Mines, Golden, Colorado; MS 1979.
3. I have worked as an exploration geologist since February of 1980.
4. That reporting contained herein is made to the best of my knowledge.

Dated at Kingman, Arizona, the 25th day of July, 1986.

Signed:



PETER A. DROBECK

RECEIVED
B.L.M. AZ STATE OFFICE
AUG 25 1986

PHOTOGRAPH

Call 51-8228

60002

Affidavit of Labor Performed and Improvements Made

STATE OF ARIZONA, } ss.
County of Mohave

Ed Huskinson, Jr., being duly sworn, deposes and says that he is a citizen of the United States and more than twenty-one years of age, and resides at 845 Ridgecrest in Kingman, Mohave County, State of Arizona, and is personally acquainted with the mining claim known as

<u>Golconda Claim Block,</u>	Book	Page
<u>Exhibit "A" attached</u>	Book	Page
	Book	Page
	Book	Page
	Book	Page
	Book	Page
	Book	Page
	Book	Page
	Book	Page
	Book	Page

mining claim, situate in Walapai Mining District, County of Mohave, State of Arizona; that between the 20th day of May A. D. 1985, and the 6th day of September A. D. 1985, at least 40,000.00 (Ten thousand) dollars worth of work and improvements were done and performed upon said claim, not including the location work of said claim.

Such work and improvements were made by and at the expense of GAMIN/IXL Resources, Inc.

owner of said claim for the purpose of complying with the laws of the United States pertaining to assessment of annual work and Ed Huskinson, Jr., G. R. Haynes, & Seth Johnson, Jr. (see Exhibit "B" attached)

were the men employed by said owner and who labored upon said claim, did said work and improvements, the same being as follows, to-wit: Rebuilding and repairing access roads and constructing core drill pads preparatory to drilling the veins encompassed by the claims (listed in Exhibit "A").

A copy of the invoice for the above named work improvements is appended as exhibit "B".

Subscribed and sworn to before me this 17 day of Oct, A. D. 1985

(My commission expires 5/5/87) Cl Huskinson, Jr.
Deborah Paul
Notary Public

Filed and recorded at request of _____

_____, A. D. 19____, at _____ o'clock _____ M., Book _____

Proof of Labor, pages _____, Records of Mohave County, Arizona.

By _____ Deputy Recorder County Recorder

RECEIVED
B.L.M. AZ STATE OFFICE

DEC 1 1985

PHOENIX, ARIZONA

Page _____

MICROFILMED

PROOFED

FEE # 85-36560

INDEX P of E

RECORDED IN OFFICIAL RECORDS
OF MOHAVE COUNTY, ARIZONA

OCT 17 1985 -4 05 PM

Joan McCaff County Recorder

FEE 5.00 PGS 143



Exhibit "A". Golconda Claim Block

Claim Name	Book/Page	AMC Number
Black Metal	SS 503	600 25
Copper King	SS 494	600 26
Gold Reserve	SS 485	600 27
Green Linnet	SS 492-493	600 28
Montreal	SS 483	600 29
Niwt	W 679	600 30
Oro Fino	SS 486	600 31
Monitor	4B 125	600 32
Monitor Ext.	4B 126	600 33
Monitor #1	4B 148	600 34
Monitor #3	4B 152	600 35
Monitor #4	4B 153	600 36
Monitor #5	4B 149-150	600 37
Monitor #6	4B 154	600 38
Monitor #7	4B 155-156	600 39
King Fraction	SS 553	608 58

Golconda Claim Block

1985 Assessment.

GAMIN IXL MINES
845 RIDGECREST
KINGMAN, AZ 86401

Call 151-8228

RECEIVED
BLM. A. STATE OFFICE
DEC 17 1985
KINGMAN, ARIZONA

QUAN.	INVOICE NO.	DESCRIPTION	AMOUNT
		GOLCONDA PROJECT AUG 21 THRU SEPT 6, 1985- REBUILD ROADS FROM SUMMIT TURN OFF TO DRILL SITE EAST OF BLACK FOOT DUMPS. CONSTRUCT 36' X 39' DRILL SITE (22 BANK CUT) RE-CONSTRUCT ROAD ABOVE GROUP BUILDINGS TO DRILL SITE EAST OF PRIMROSE DRIFT, ALSO OPEN UP LOWER ROAD. CONSTRUCT #2 APPROX 40' X 40' DRILL SITE. DIG SUMP FOR WATER TANK AT PEACH TUNNEL. REPAIR WASHED OUT SECTIONS OF ROAD TO GOLCONDA SHAFT. ON JOB WERE SETH JOHNSON JR AND G. R. HAYNES	
		THANK YOU G. R. Haynes	
TOTAL PARTS			

G. R. HAYNES

1025 Lydia Drive

Kingman, Arizona 86401

Yard & Shop

Pasadena & Monroe

(602) 753-3821

Bulldozing • Mining • Drilling

NAME GAMIN RESOURCES INC. DATE SEPT 6, 1985

ADDRESS 406-837 W. HASTINGS

CITY VANCOUVER B.C. V6C 1B6

PHONE
WHEN READY

TIME RECEIVED

TERMS

A.M.

P.M.

TIME PROMISED

CUSTOMER'S ORDER NO.

A.M.

P.M.

[illegible]

INSTRUCTIONS

LUB. () CHANGE OIL () CHANGE FILTER ()

GOLCONDA PROJECT

OPER. NO.

WORK COMPLETED

MOVE IN

48A-D7- RIPPER CAT DOZER

1.33 HRS @ 80.00 PER HR.

1064c

HAUL OUT (LEVY TRUCKING) MINIMUM

100

AZ. ST. WIDE LOAD PERMIT (SINGLE TRIP)

25.

I hereby authorize the above repair work to be done along with necessary materials. You and your employees may operate above vehicle for purposes of testing, inspection or delivery at my risk. An express mechanic's lien is acknowledged on above vehicle to secure the amount of repairs thereto. You will not be held responsible for loss or damage to vehicle or articles left in vehicle in case of fire, theft, accident or any other cause beyond your control.

TOTAL LABOR

107651

TOTAL PARTS & ACCESSORIES

TAX 7% X 6916.00

434.

TOTAL AMOUNT	100.00
--------------	--------

11249.

U.S. FUNDS

BOOK 1152 PAGE 815

PHOENIX, ARIZONA

DEC 1 1985

FILTERS

STATE OF ARIZONA, } ss. I hereby certify that
County of _____
In Docket No. _____ Page _____

Fee # 85-30198

PROOFED

INDEX P. 1

Recorded in Official Records
of Mohave County, Arizona
AUG 23 1985 -1 00 PM
Joan McCall, Recorder

\$ 5.00

1 of 2



When recorded mail to:

LEE MINING CORP.
1224 SOUTH 760 WEST
PROVO, UTAH 84601

AFFIDAVIT OF PERFORMANCE OF ANNUAL WORK

State of Arizona

County of MOHAVE

ss. SEE ATTACHED EXHIBIT # 1 RECEIVED
B.L.M. AZ STATE OFFICE

1. LEE MINING CORP.

Name

1224 SOUTH 760 WEST

Address

PROVO

UTAH

84601

City

State

Zip

being duly sworn according to law deposes and says that they are a citizen of the United States more than eighteen years of age and that all of the facts set forth in this affidavit are true and correct according to the best of their knowledge, information and belief.

2. That they are personally acquainted with the mining claim named SEE ATTACHED EXHIBIT # 1 situate in the WALLAPAI Mining District, MOHAVE County, Arizona, the location of which is recorded in the office of the County Recorder of that County in Book EX. # 1, Page EX. # 1. Notice of location is posted in Section G, Township 22 N, Range 17 W, G&SRB&M.

3. That between the dates of 9-1-84 and 9-1-85 at least SIXTEEN THOUSAND (\$16,000.00) dollars worth of work and improvements were done and performed upon ~~this claim not including location work~~. THESE MINING CLAIMS NOT INCLUDING LOCATION WORK.

4. The work and improvements were made by and at the expense of LEE MINING CORP., owners of the mine for the purpose of complying with the laws of the United States pertaining to assessments or annual work.

5. COMPANY EMPLOYEES OF LEE MINING CORP. were the names of the persons employed by the owner who labored to do the work and improvements.

6. The work and improvements done were SAMPLING AND ASSAYING (OUTCROPS & DUMPS), METALURGICAL RECOVERY TESTS, AND ROAD IMPROVEMENTS.

Dated Aug 23 1985

Signature

Subscribed to and sworn before me, a Notary Public, this 23 day of August

1985 by GRANT PINKEETON

My Commission expires 5/5/87

BOOK 1139 PAGE 954

Notary Public

RECEIVED
ELM. AZ STATE OFFICE

NOV 19 1935

U. S. A. W.
PHOENIX, ARIZONA

EXHIBIT # 1

NAME OF CLAIM	AMC	BOOK	PAGE
MONITOR	60032LD ✓	4-B	125
MONITOR EXTENSION	60033LD ✓	4-B	126
MONITOR # 1	60034LD ✓	4-B	148
MONITOR # 3	60035LD	4-B	152
MONITOR # 4	60036LD	4-B	153
MONITOR # 5	60037LD ✓	4-B	149-150
MONITOR # 6	60038LD	4-B	154
MONITOR # 7	60039 LD	4-B	155
KING FRACTION	60858LD ✓	577	742
ORO FINO	80263 60031 ✓	55	486
NIWOT	60030 ✓	W	679
GREEN LINNET	60028 ✓	55	492-493
MONTREAL	60029 ✓	55	483
BLACK METAL	60025 ✓	55	503
COPPER KING	60026 ✓	55	494
GOLD RESERVE	60027 ✓	55	485

STATE OF ARIZONA, } ss. I hereby certify that t'
County of _____
In Docket No. _____ Page _____
When recorded _____

Fee # 84-25028

Recorded in Official Records
of Mohave County, Arizona
JUL 3 1984 -1 15 PM
Joan McCall, Recorder

\$ 5.00 1 of 2

LEE MINING CORPORATION
P.O. BOX 208
PAXTON, ILLINOIS 60057

AFFIDAVIT OF PERFORMANCE OF ANNUAL WORK

State of Arizona } ss. SEE ATTACHED EXHIBIT # 1
County of MOHAVE

1. DOUGLAS K. LEE
Name
4011 ROOSEVELT
Address
KINGMAN AZ. 86401
City State Zip

being duly sworn according to law deposes and says that they are a citizen of the United States more than eighteen years of age and that all of the facts set forth in this affidavit are true and correct according to the best of their knowledge, information and belief.

2. That they are personally acquainted with the mining claim named SEE ATTACHED EXHIBIT # 1 situate in the WALLAPAI Mining District, MOHAVE County, Arizona, the location of which is recorded in the office of the County Recorder of that County in Book EXHIBIT #1, Page EXHIBIT # 1. Notice of location is posted in Section 6, Township 22N, Range 17W, G&SRB&M.

3. That between the dates of SEPT. 1983 and JUNE 1984 at least SIXTEEN HUNDRED (\$ 1600.00) dollars worth of work and improvements were done and performed upon ~~this claim not including location work~~ these claims not including location work.

4. The work and improvements were made by and at the expense of MOUNTAIN STATES R.D.C. INC. & LEE MINING CORP., owners of the mine for the purpose of complying with the laws of the United States pertaining to assessments or annual work.

5. COMPANY EMPLOYEES OF LEE MINING CORP.
_____ were the names of the persons employed by the owner who labored to do the work and improvements.

6. The work and improvements done were BULK SAMPLING, TRENCHING, ROAD REPAIRS, & FIRE & ATOMIC ABSORPTION ASSAYING.

RECEIVED
B.L.M. AZ STATE OFFICE
JUL 13 1984

Dated 5/15/84 _____ Signature

Subscribed to and sworn before me, a Notary Public, this 15th day of May 1984, by DOUGLAS K. LEE

My Commission Expires Sept. 9, 1984 _____
Notary Public

07.45 A.M.
PHOENIX, ARIZONA

EXHIBIT # 1

NAME OF CLAIM	AMC	BOOK	PAGE
MONITOR	60032LD ✓	4-B	125
MONITOR EXTENSION	60033LD ✓	4-B	126
MONITOR # 1	60034LD ✓	4-B	148
MONITOR # 3	60035LD ✓	4-B	152
MONITOR # 4	60036LD ✓	4-B	153
MONITOR # 5	60037LD ✓	4-B	149-150
MONITOR # 6	60038LD ✓	4-B	154
MONITOR # 7	60039 LD ✓	4-B	155
KING FRACTION	60858LD ✓	577	742
ORO FINO	88363 60031 ✓	55	486
NIWOT	60030 ✓	W	679
GREEN LINNET	60028 ✓	55	492-493
MONTREAL	60029 ✓	55	483
BLACK METAL	60025 ✓	55	503
COPPER KING	60026 ✓	55	494
GOLD RESERVE	60027 ✓	55	485

RECEIVED
B.L.M. AZ STATE OFFICE
JUL 13 1984
07.45 A.M.
PHOENIX, ARIZONA

60858

STATE OF ARIZONA, } ss. I hereby certify that th
County of _____
In Docket No. _____, Page _____

Fee # 84 15339

Recorded in Official Records
of Mohave County, Arizona
APR 30 1984 -1 00 PM
Joan McCall, Recorder

nlq

When recorded mail to: McDevitt
will pick up

\$5.00

1 of 2

RECEIVED
D.L.M. AZ STATE OFFICE

AFFIDAVIT OF PERFORMANCE OF ANNUAL WORK

MAY 3 1984
07.45 A.M.
PHOENIX, ARIZONA

State of Arizona } ss
County of _____

1. George B. McDevitt Agent Mountain
States Resources Dev. Inc. Name
712 E. Beale St., Address
Kingman, Ariz City 86401 Zip
State

being duly sworn according to law deposes and says that they are a citizen of the United States more than eighteen years of age and that all of the facts set forth in this affidavit are true and correct according to the best of their knowledge, information and belief.

That they are personally acquainted with the mining claim named SEE
ATTACHED Exhibit situate in the WALLAPAI Mining District,
MOHAVE County, Arizona, the location of which is recorded in the office of the County Recorder of that County in Book _____, Page _____. Notice of location is posted in Section _____, Township _____, Range _____, G&SRB&M.

That between the dates of Sept 2, 1983 and April 29th 1984 at least 7100 per claim (\$ 8100.00) dollars worth of work and improvements were done and performed upon this claim not including location work.

The work and improvements were made by and at the expense of Mountain States Resources Dev. INC., owners of the mine for the purpose of complying with the laws of the United States pertaining to assessments or annual work.

Employees of Mountain States, Doug Lee,
Bart Haffner, J.R. Trout, George McDevitt, Nick Glatkowski
were the names of the persons employed by the owner who labored to do the work and improvements.

The work and improvements done were Road construction &
Maintenance (LEE Mining Equip.)
Opening up Old drifts & cuts - Sampling
Const. of Drill pads - Drilling with
own Equip -

Dated April 30, 1984 George B. McDevitt Agent
Mountain States Resources
Signature Dev. Inc.

Subscribed to and sworn before me, a Notary Public, this 30 day of April, 1984, by GEORGE B. Mc Devitt

BOOK 1017 PAGE 176
My Commission expires 5/5/87 to Lillian Lane
Notary Public

EXHIBIT 1

<u>Name of Claim</u>	<u>AMC #</u>	<u>Book</u>	<u>Page</u>
Monitor /	60032	4-B	125
Monitor Extension /	60033	4-B	126
Monitor #1 /	60034	4-B	148
Monitor #3 /	60035	4-B	152
Monitor #4 /	60036	4-B	153
Monitor #5 /	50037	4-B	149-150
Monitor #6 /	60038	4-B	154
Monitor #7 /	60039	4-B	155-156
King Fraction /	60058	577	742
Oro Fino /	60031	SS	486
Niwot /	60030	W	679
Green Linnet /	60028	SS	492-493
Montreal /	60029	SS	483
Black Metal /	60025	SS	503
Copper King /	60026	SS	494
Gold Reserve /	60027	SS	485

RECEIVED
B.L.M. AZ STATE OFFICE

MAY 3 1984

07.45 A.M.
PHOENIX, ARIZONA

BOOK 1017 PAGE 177

Statement of Labor Performed and Improvements Made

ARIZONA,
County of Mohave } ss.

being duly sworn, deposes and says that he is a citizen of the United States and more than twenty-one years of age, and resides at GSS RIDGECREST in MOHAVE County, State of Arizona, and is personally acquainted with the mining claims known as

_____	Book _____	Page _____
_____	Book _____	Page _____
_____	Book _____	Page _____
_____	Book _____	Page _____
_____	Book _____	Page _____
_____	Book _____	Page _____
_____	Book _____	Page _____
_____	Book _____	Page _____
_____	Book _____	Page _____

SEE
ATTACHED
EXHIBIT-1

mining claims, situate in WAILAPAI Mining District, County of Mohave, State of Arizona; that between the 1ST day of SEPT A. D. 1982, and the 1ST day of JUNE A. D. 1983, at least 100.00 PER CLAIM dollars worth of work and improvements were done and performed upon said claim, not including the location work of said claim.

Such work and improvements were made by and at the expense of MOUNTAIN STATES RESOURCE DEVELOPMENT INC.

owner of said claim for the purpose of complying with the laws of the United States pertaining to assessment of annual work and EMPLOYEES OF M.S.R.D. AND, PART
OWNER DOUGLAS LEE, ART HALL, J.R. TROTT, EMPLOYEES OF
THE MINING COMPANY

were the men employed by said owner and who labored upon said claim, did said work and improvements, the same being as follows, to-wit:

USE OF HEAVY EQUIPMENT, ROAD CONSTRUCTION
BUILDING OF DRIFT AND LOCATIONS
DRILLING FOR ORE VEIN SAMPLES & LOCATIONS
SURFACE ORE GRADING - SAMPLING - TESTING

Subscribed and sworn to before me this 1 day of JULY, A. D. 1983

My Commission Expires Jan. 9, 1985
(My commission expires _____)

Joan McCall
Notary Public

Filed and recorded at request of MICHAEL DIVILLO

A. D. 1983, at _____ o'clock _____ M., Book _____

Proof of Labor, pages _____, Records of Mohave County, Arizona.

By _____
Deputy Recorder

County Recorder

Page _____

RECEIVED
B.L.M. AZ STATE OFFICE

AUG 4 - 1983

07 45 A.M.
PHOENIX, ARIZONA

BOOK 941 PAGE 437

Fee # 83 24870.

Recorded in Official Records
of Mohave County, Arizona
JUL 1 1983 -11 05 AM
Joan McCall, Recorder

\$ 5.00
1.00

1 of 2

EXHIBIT 1

RECORDED		
NAME OF CLAIM	BOOK	PAGE
MONITOR	4-B	125
MONITOR EXTENSION	4-B	126
MONITOR No. 1	4-B	148
MONITOR No. 3	4-B	152
MONITOR No. 4	4-B	153
MONITOR No. 5	4-B	149-150
MONITOR No. 6	4-B	154
MONITOR No. 7	4-B	155-156
KING FRACTION	577	742
ORO FIND	SS	486
NIWOT	W	679
GREEN LINNET	SS	492-493
MONTREAL	SS	483
BLACK METAL	SS	503
COPPER KING	SS	494
GOLD RESERVE	SS	485

RECEIVED
B.L.M. AZ STATE OFFICE

AUG 4 - 1983

07.45 A.M.
PHOENIX, ARIZONA

BOOK

941

PAGE

438

Affidavit of Labor Performed and Improved

07.45 A.M.
PHOENIX, ARIZONA

STATE OF ARIZONA,
County of Mohave

60025
60858

ss. [Signature] being duly sworn, deposes and says that he is a citizen of the United States and more than twenty-one years of age, and resides at 685 RIDGECREST in MOHAVE County, State of Arizona, and is personally acquainted with the mining claims known as

SEE ATTACHED EXHIBIT - 1

mining claims, situate in WALLAPAI Mining District, County of Mohave, State of Arizona; that between the 1ST day of SEPT. A. D. 1982, and the 1ST day of JUNE A. D. 1983, at least \$100.00 dollars worth of work and improvements were done and performed upon said claim, not including the location work of said claim.

Such work and improvements were made by and at the expense of STATES RESOURCE DEVELOPMENT INC. owner of said claim for the purpose of complying with the laws of the United States pertaining to assessment of annual work and EMPLOYERS OF M.S.R.D. AND, BART DOUGLAS INC., ART HALL, J.R. TERRY, EMPLOYEES OF MINING COMPANY were the men employed by said owner and who labored upon said claim, did said work and improvements, the same being as follows, to-wit:

Use of Heavy Equipment, Road Construction
Building of Drill Pad Locations
Drilling for Ore Vein Samples & Locations
Surface Ore Grading - Sampling - Testing

Subscribed and sworn to before me this 1 day of July A. D. 1983
[Signature] Notary Public
My Commission Expires Jan. 9, 1985
(My commission expires) MIKE DINEALE
Filed and recorded at request of MIKE DINEALE M., Book
A. D. 1983, at o'clock
Proof of Labor, pages , Records of Mohave County, Arizona.

By Deputy Recorder
Page



County Recorder **PRO**
Fee # **83 24870**
Recorded in Official R
of Mohave County, A
JUL 1 1983 - 11 05 AM
Joan McCall, Recorder

Mail to
Mountain States
Resources Development, Inc.
274 Union Blvd Ste 406
Lakewood, CO 80228
BOOK **941** PAGE **437**

\$ 500
100

JUL 25 1983

07.45 A.M.
PHOENIX, ARIZONA
PAGE

EXHIBIT 1

<u>NAME OF Claim</u>	<u>RECORDED</u> <u>Book</u>	<u>PAGE</u>
MONITOR 60032	4-B	125
MONITOR EXTENSION 60033	4-B	126
MONITOR No. 1 60034	4-B	148
MONITOR No. 3 60035	4-B	152
MONITOR No. 4 60036	4-B	153
MONITOR No. 5 60037 ✓	4-B	149-150
MONITOR No. 6 60038	4-B	154
MONITOR No. 7 60039	4-B	155-156
KING FRACTION- 60858 ✓	577	742
ORO FIND 60031	SS	486
NIWOT 60030	W	679
GREEN LINNET 60028	SS	492-493
MONTREAL 60029	SS	483
BLACK METAL 60025	SS	503
COPPER KING 60026	SS	494
GOLD RESERVE 60027	SS	485

STATE OF ARIZONA,

County of MOHAVE

~~For Book 840~~

IN BOOK 840 OF OFFICIAL RECORDS

When recorded mail to:

I hereby certify that the within instrument was filed and recorded

JUN 29 1982 - 1 05 PM 19 at M.

Page 5 71-72

at the request of

R. W. Allgood

Witness my hand and official seal.



DAN McCALL

County Recorder

Deputy Recorder

Fee No.

PROOFED

INDEX P of L

82-32787

MICROFILMED

Fee: \$

3.00

AFFIDAVIT OF PERFORMANCE OF ANNUAL WORK

State of Arizona

County of Mohave

ss

1. J. B. Davis

Name

P.O. Box 36446

Address

Tucson, AZ 85740

Arizona

85740

City

State

Zip

being duly sworn according to law deposes and says that they are a citizen of the United States more than eighteen years of age and that all of the facts set forth in this affidavit are true and correct according to the best of their knowledge, information and belief.

2. That they are personally acquainted with the mining claim named as per the attached situate in the Wallapai Mining District, Mohave County, Arizona, the location of which is recorded in the office of the County Recorder of that County in Book as per the attached Page Notice of location is posted in Section as per Township the attached Range, G&SRB&M.

3. That between the dates of 1 Sept. 81 and 1 June 82 at least Two Hundred Thousand (\$200,000.00) dollars worth of work and improvements were done and performed upon this claim not including location work.

4. The work and improvements were made by and at the expense of Mountain States Resource Development, Inc., owners of the mine for the purpose of complying with the laws of the United States pertaining to assessments or annual work.

5. Employees of MSRD, HM. Coggin, A. Christen, and Employees of Cimetta Engr. & Constr. were the names of the persons employed by the owner who labored to do the work and improvements.

6. The work and improvements done were Sampling of Dumps, Metallurgical testing, Construction of Roads, Open Pit Mining, Construction of Metallurgical Treating Facilities, and Treatment of Mined Ores

Dated 17 June 82

Signature

Subscribed to and sworn before me, a Notary Public, this 17 day of June 1982

19 82, by

My Commission expires My Commission Expires June 30, 1983

Edith L. [Signature]

Notary Public

EXHIBIT 1

NAME OF CLAIM

RECORDED

	<u>Book</u>	<u>Page</u>
Monitor	4-B	125
Monitor Extension 60033	4-B	126
Monitor No. 1 60034	4-B	148
Monitor No. 3 60035	4-B	152
Monitor No. 4 60036	4-B	153
Monitor No. 5 60037	4-B	149-150
Monitor No. 6 60038	4-B	154
Monitor No. 7 60039	4-B	155-156
King Fraction 60856	577	742
Gre Fino 60038	SS	486
Niwot 60039	W	679
Green Linnet 60040	SS	492-493
Montreal 55427	SS	483
Black Metal 60041	SS	503
Copper King 60042	SS	494
Gold Reserve 60043	SS	485

RECEIVED
B.L.M. AZ STATE OFFICE

OCT 13 1982

07:45 A.M.
PHOENIX, ARIZONA

RECEIVED

JUL 15 1982

C.E.C.

BOOK 840 PAGE 72

AFFIDAVIT OF LABOR PERFORMED AND IMPROVEMENTS MADE

STATE OF ARIZONA,)
County of Mohave) ss

AMC 60025-39 JUN 10 1981

AMC 60858

7:45 A.M.

PHOENIX ARIZONA


George B. McDewitt being duly sworn, deposes and says that he is a citizen of the United States and more than 21 years of age, and resides at 712 East Pearl St. in Kingman, Mohave County, State of Arizona, and is personally acquainted with the mining claim known as King Fraction AMC 60858 Book 577 Page 742

OLD FIND AMC 60031 Book SS Page 486
NIWOT AMC 60028 Book W Page 679
GREEN LINNET AMC 60028 Book SS Page 492-493
MONTREAL AMC 60029 Book SS Page 483
BLACK METAL AMC 60025 Book SS Page 503
COPPER KING AMC 60026 Book SS Page 494
GOLD RESERVE AMC 60027 Book SS Page 485

mining claim S, situate in Walapai Mining District, County of Mohave, State of Arizona; that between the 1st day of JAN. A.D. 1981, and the 1st day of JUNE A.D. 1981, at least \$100.00

On each claim dollars worth of work and improvements were done and performed upon said claim, not including the location work of said claim. Such work and improvements were made by and at the expense of Golconda Chem. Co. & Fischer-Watt Mining Co. owner of said claim for the purpose of complying with the laws of the United States pertaining to assessment of annual work and George B.

McDewitt, Nick Glatkowski, Perry Durning, Fred Haynes, Dennis Dechenoe were the men employed by said owner S and who labored upon said claim, did said work and improvements, the same being as follows, to-wit:

Gao-Chem. AnalysisRe-moundment of claims (Vandals removed 4'x4'x4' Claim Cors)Access Rd. work to Enable Engrs & Geologists to do their workWorking in Prosperity TunnelSubscribed and sworn to before me this 9th day of JuneGeorge B. McDewitt
Karen Gemmerton

Notary Public

(My commission expires My Commission Expires Dec. 27, 1984)

Filed and recorded at request of George B. McDewitt
JUN 9 1981 -8:00 AM A.D. 1981, at o'clock M., Book 720
of official records, pages 484, Records of Mohave County, AZ.

JOAN McCALL

County Recorder

300

B. Furchter
Deputy Recorder

81-20072

STATE OF ARIZONA,)
County of Mohave) ss

JUN 10 1981

George B. McDevitt being duly sworn, deposes and says that he is a citizen of the United States and more than 21 years of age, and resides at 712 East Beale St in Kingman, Mohave County, State of Arizona, and is personally acquainted with the mining claim known as MONITOR AMC 60032 Book 4-B Page 125
MONITOR EXTENSION AMC 60033 Book 4-B Page 126
MONITOR No 1 AMC 60034 Book 4-B Page 148
MONITOR No 3 AMC 60035 Book 4-B Page 152
MONITOR No 4 AMC 60036 Book 4-B Page 153
MONITOR No 5 AMC 60037 Book 4-B Page 149-150
MONITOR No 6 AMC 60038 Book 4-B Page 154
MONITOR No 7 AMC 60039 Book 4-B Page 155-156
mining claim 5, situate in Wakpai Mining District, County of Mohave, State of Arizona; that between the 1st day of January A.D. 1981, and the 1st day of JUNE A.D. 1981, at least \$100.00

on each claim dollars worth of work and improvements were done and performed upon said claim, not including the location work of said claim. Such work and improvements were made by and at the expense of Gokanda Chem. Co. & Fischer-Watt Mining Co. owner of said claim for the purpose of complying with the laws of the United States pertaining to assessment of annual work and George B. McDevitt, Nick Glutkowski, Perry Durning, Fred Haynes, Dennis were the men employed by said owner and who labored upon said claim, did said work and improvements, the same being as follows, to-wit:

Working in Prosperity Tunnel
Geo-Chem Analysis
Remonumentation of Vandalized Corners
Access Road Work - (Enable Engrs &
Geologists Access to their Geo Chem
Points

Subscribed and sworn to before me this 9 day of June A.D. 1981:

George B. McDevitt
Colleen Lane

Notary Public

(My commission expires May 8, 1982)

Filed and recorded at request of George B. McDevitt
JUN 9 1981 - 11:05 AM A.D. 1981, at 11:05 o'clock M., Book 720
of official records, pages 502, Records of Mohave County, AZ.

JOAN McCALL

County Recorder

Colleen Lane
Deputy Recorder

81 20087

Amc
60858

STATE OF ARIZONA,)
County of Mohave) ss


George B. McDevitt being duly sworn, deposes and says that he is a citizen of the United States and more than 21 years of age, and resides at 712 E. Beale St. in Kingman Ariz 86401 County, State of Arizona, and is personally acquainted with the mining claims known as

<u>King Fraction</u>	<u>AMC 60858</u>	Book	<u>577</u>	Page	<u>742</u>
<u>ORO F'ND (Amended)</u>	<u>AMC 60031</u>	Book	<u>55</u>	Page	<u>486</u>
<u>NWOT</u>	<u>"</u>	<u>AMC 60030</u>	Book	<u>W</u>	Page <u>679</u>
<u>Green Linnet</u>	<u>"</u>	<u>AMC 60028</u>	Book	<u>55</u>	Page <u>492-493</u>
<u>Montreal</u>	<u>"</u>	<u>AMC 60029</u>	Book	<u>55</u>	Page <u>483</u>
<u>Black Metal</u>	<u>"</u>	<u>AMC 60025</u>	Book	<u>55</u>	Page <u>503</u>
<u>Copper King</u>	<u>"</u>	<u>AMC 60026</u>	Book	<u>55</u>	Page <u>494</u>
<u>GOLD RESERVE</u>	<u>"</u>	<u>AMC 60027</u>	Book	<u>55</u>	Page <u>485</u>

mining claim S, situate in Walapai Mining District, County of Mohave, State of Arizona; that between the 1st day of January A.D. 1980, and the 25th day of August A.D. 1980, at least \$800⁰⁰ (eight) (100⁰⁰ one hundred per claim) dollars worth of work and improvements

were done and performed upon said claim, not including the location work of said claim. Such work and improvements were made by and at the expense of Golconda Chem. Co., Box 1190, Kingman, Ariz 86401 owner S of said claim for the purpose of complying with the laws of the United States pertaining to assessment of annual work and C.G. Patterson, J.C. Wilson, Midga McDevitt, Nick Glatkowski & G.B. McDevitt were the men employed by said owner S and who labored upon said claim, did said work and improvements, the same being as follows, to-wit:

Grading of Roads w/ motor patrol, Repairing Rds (Rc & Removal)
Upgrading monumentation of claims
Drainage around Portal Peach Tunnel & Portals
of Prosperity & other Tunnels



Subscribed and sworn to before me this 28 day of August A.D. 1980.

George B. McDevitt
Karen Gemberton
Notary Public

(My commission expires My Commission Expires Dec. 27, 1980)

Filed and recorded at request of George B. McDevitt
AUG 28 '80 - 3 45 PM A.D. 1980, at 6 o'clock M, Book 654
of official records, pages 556, Records of Mohave County, AZ.

Karen Gemberton
Deputy Recorder

JOAN MCCALL
ARIZONA STATE OFFICE
County Recorder LAND MANAGEMENT

SEP 5 1980

80-28549

7:45 A.M.
PHOENIX, ARIZONA

Recd. 4/80-2-11-81-ES

STATE OF ARIZONA,)
County of Mohave) ss

George B. McDevitt being duly sworn, deposes and says that he is a citizen of the United States and more than 21 years of age, and resides at 712 E. Beale St. in Kingman Ariz 86401 County, State of Arizona, and is personally acquainted with the mining claims known as King Fraction AMC 60858 Book 577 Page 742
OROFINO (Amended) AMC 60031 Book 55 Page 486
NIWOT " AMC 60030 Book W Page 679
Green Linnet " AMC 60028 Book 55 Page 492-493
Montreal " AMC 60029 Book 55 Page 483
Black Metal " AMC 60025 Book 55 Page 503
Copper King " AMC 60026 Book 55 Page 494
GOLD RESERVE " AMC 60027 Book 55 Page 485

mining claim S, situate in Walapai Mining District, County of Mohave, State of Arizona; that between the 1st day of January A.D. 1980, and the 25th day of August A.D. 1980, at least \$800⁰⁰ (eight) (100⁰⁰ one hundred per claim) dollars worth of work and improvements were done and performed upon said claim, not including the location work of said claim. Such work and improvements were made by and at the expense of Golconda Chem. Co., Box 1190, Kingman, Ariz 86401 owner S of said claim for the purpose of complying with the laws of the United States pertaining to assessment of annual work and C.G. Patterson, J.C. Wilson, Midge McDevitt, Nick Glatkowski & G.B. McDevitt were the men employed by said owner S and who labored upon said claim, did said work and improvements, the same being as follows, to-wit:

Grading of Roads w/ motor patrol, Repairing Rds (Rc & Renewal)
Upgrading monumentation of claims
Drainage around Portal Peach Tunnel & Portals of Prosperity & other Tunnels

Subscribed and sworn to before me this 28 day of August A.D. 1980.

George B. McDevitt

Karen Gemblerton

Notary Public

(My commission expires My Commission Expires Dec. 27, 1980)

Filed and recorded at request of George B. McDevitt
AUG 28 '80 - 3 45 PM A.D. 1980, at Kingman o'clock M, Book 654
of official records, pages 556, Records of Mohave County, AZ.

Karen Gemblerton
Deputy Recorder

80-28549

JOAN McCALL
ARIZONA STATE OFFICE
County Recorder LAND MANAGEMENT

SEP 5 1980

7:45 A.M.
PHOENIX, ARIZONA

RECEIVED
BLM. AZ STATE OFFICE
SEP 14 1979
10:30 A.M.
PHOENIX, ARIZONA

A C

A MC 60858

Affidavit of Labor Performed and Improvements Made

STATE OF ARIZONA,
County of Mohave } ss.

George B. McDevitt being duly sworn, deposes and says that he is a citizen of the United States and more than twenty-one years of age, and resides at 712 E Beale St. in Kingman, Mohave County, State of Arizona, and is personally acquainted with the mining claim known as

<u>Old Fino Amended</u>	Book <u>SS</u>	Page <u>486</u>
<u>Niwo +</u>	Book <u>W</u>	Page <u>679</u>
<u>Green Lijnet</u>	Book <u>SS</u>	Page <u>442-453</u>
<u>King Fraction</u>	Book <u>SS</u>	Page <u>553</u>
<u>Montreal</u>	Book <u>SS</u>	Page <u>483</u>
<u>Black Metal</u>	Book <u>SS</u>	Page <u>503</u>
<u>Copper King</u>	Book <u>SS</u>	Page <u>494</u>
<u>Gold Reserve</u>	Book <u>SS</u>	Page <u>485</u>
	Book	Page

mining claim S, situate in Wolapai Mining District, County of Mohave, State of Arizona; that between the 1st day of January A. D. 1977, and the 30th day of Aug A. D. 1979 at least \$800.00

(\$100.00 per claim) dollars worth of work and improvements were done and performed upon said claim, not including the location work of said claim. Such work and improvements were made by and at the expense of

GOLCONDA CHEMICAL Corp. (Arizona) owner S of said claim for the purpose of complying with the laws of the United States pertaining to assessment of annual work and George B. McDevitt, Ken Lowell, J.C. Wilson, Jasper Hagen

were the men employed by said owner S and who labored upon said claim, did said work and improvements, the same being as follows, to-wit:

Drilling & Blasting Road cuts on claims
Road Main Trench
Revamping Old Bridge near Camp
(old)
Opening up Prosperity Tunnel
Recommencing & Restaking Claims

Subscribed and sworn to before me this 31 day of August, A. D. 1979

My Commission Expires May 6, 1981

(My commission expires _____)

Lawrence Paul
Notary Public

Filed and recorded at request of George McDevitt

AUG 31 '79 - 5 15 PM, A. D. 19____, at _____ o'clock _____ M., Book 569

OF OFFICIAL RECORDS, pages 329, Records of Mohave County, Arizona.

JOAN McCALL

By Carol Stauffer
Deputy Recorder

County Recorder

PROOFED

FILED P & C

79-29063

Send to
H.B. McDevitt
712 Beale St
Kingman, Az
86401

NOTICE!!

These documents have been scanned!

Do not place un-scanned documents beneath this notice!

Do not remove this notice from this file!

GPO Jacket No. 560-102
Print Order 61549
Rise Business Services, LLC
Job=AZ15 9/17/2019



Box Number= AZ15255



Claim Begin-End: AMC060858-AMC060858

5 Miscellaneous



AZ15255-6

AMC060069-AMC060951

Authorized Date05/19/2006

Instructions to AccountsAZ BLM REFUND \$2750 TO CHAPMAN WOOD & GRISWOLD INC.
FOR DUPLICATE PAYMENT OF 2006 MAINTENANCE FEES ON 22
MINING CLAIMS RECEIPT #1124683

Login ID2393

Entry Date05/19/2006

Total Amount\$2,750.00

Authorized Date 05/19/2006

Instructions to Accounts AZ BLM REFUND \$2750 TO CHAPMAN WOOD & GRISWOLD INC.
FOR DUPLICATE PAYMENT OF 2006 MAINTENANCE FEES ON 22
MINING CLAIMS RECEIPT #1124683

Login ID 2393

Entry Date 05/19/2006

Total Amount \$2,750.00

AMC 60025

AMC 60858

AMC 331685

AMC 335422

Refund Date05/23/2006

Remark1BLM REFUND, DUPLICATE PAYMENT AMC60025, RERemark2T SMITH @ 602-417-9200, RECEIPT #1124683

Last Name

Address14015 CARLISLE BLVD NE SUITE E

First Name

Address2

Middle Initial

CityALBUQUERQUE StateNM Zip87107 Zip4

CompanyCHAPMAN, WOOD & GRISWOLD

Country

Login ID203

Entry Date05/23/2006

Total Amount\$2,750.00

Original Order Items

Line	Order#	AuthNos	TransDate	Action	Amount	B Org	R Org	Fund	Program	Bill#	Project	Type	C
1	1163644	AMC60025 ▾	05/18/2006	MINING CLAIM MONEY RECEIVED (455)	\$2,750.00	AZ950	AZ950	455	000177			T	

Order Items To Be Generated for Refund

Line	Order#	AuthNos	TransDate	Action	Amount	B Org	R Org	Fund	Program	Bill#	Project	Type	C
1	1163644	AMC60025 ▾	5/23/2006	MINING CLAIM MONEY RECEIVED (455)	\$-2,750.00	AZ950	AZ950	455	000177			R	

jk
OB
5/23

**United States Department of the Interior
Bureau of Land Management**

BUSINESS & SUPPORT SVCS DIV

222 N CENTRAL AVE

PHOENIX, AZ 85004 -2203

Phone: (602) 417-9200

Receipt

No:

1124683

Transaction #: 1163644

Date of Transaction: 08/09/2005

CUSTOMER

CHAPMAN, WOOD & GRISWOLD
4015 CARLISLE BLVD NE SUITE E
ALBUQUERQUE, NM 87107

AMC 60025 (copies filed in
AMC 60858 (copies filed in
AMC 331685 (copies filed in
AMC 335422 (copies filed in

LINE #	QTY	DESCRIPTION	REMARKS	UNIT PRICE	TOTAL
1	1.00	LOCATABLE MINERALS / MINING CLAIMS-NOT NEW-UNADJUD, ONE AUTH NO. ONLY / MINING CLAIM MONEY RECEIVED (455) CASES: AMC60025/\$2750.00	MAINT 2006 - 22	- n/a -	2750.00
TOTAL:					\$2,750.00

PAYMENT INFORMATION			
1	AMOUNT	\$2,750.00	POSTMARKED N/A
	TYPE	CHECK	RECEIVED 08/08/2005
	CHECK NO	1055	
	NAME	CHAPMAN WOOD & GRISWOLD INC. 4015 CARLISLE BLVD NE SUITE ALBUQUERQUE NM 87107	

REMARKS

This receipt was generated by the automated BLM Collections and Billing System and is a paper representation of a portion of the official electronic record contained therein.

\$2750 Refunded. This was a duplicate payment. AB

ENTERED BY COMPUTER

RE 8/16/05

SERIAL NO: AM060886 CLAIM NAME: KING FRACTION CASE TYPE: 004101 1/11/76

GOLCONDA CHEMICALS 845 RIDGECREST KINGMAN ,AZ 86401
OWNER

22 N 17 W GLEN-SALT R. 000 NW MOHAVE AZ
DISTRICT PHOENIX

OCT 10,1977	403	LOCATION DATE	
OCT 12,1977	595	RECORDATION DATE	
AUG 21,1995	482	RENTAL/MAINTENANCE FEE	1995
AUG 21,1995	113	ADDITIONAL INFO RECEIVED	RECEIPT 2147894
AUG 25,1994	113	ADDITIONAL INFO RECEIVED	RECEIPT 2024590
AUG 25,1994	482	RENTAL/MAINTENANCE FEE	1995
AUG 27,1993	482	RENTAL/MAINTENANCE FEE	1994
AUG 27,1993	482	RENTAL/MAINTENANCE FEE	1993;RECEIPT 2044781
NOV 17,1992	480	EVID OF ASSMT FILED	1992
NOV 03,1989	669	LAND STATUS CHECKED	
JUN 12,1989	501	ACCT ADV IN LEAD FILE	60800
JUN 12,1989	308	CASE REINSTATED/REOPENED	REOPENED/REINSTATED
OCT 11,1979	404	COUNTY RECORDATION	0,577;742-744

AZ-1274-4
(June 1987)

UNITED STATES DEPARTMENT OF THE INTERIOR
BUREAU OF LAND MANAGEMENT
ARIZONA STATE OFFICE

EXAMINATION OF CASE FILE

A SEPARATE FORM MUST BE COMPLETED FOR EACH LEAD SERIAL NUMBER

SERIAL NUMBER 60858	TYPE OF CASE MINING CLAIM
----------------------------	----------------------------------

Edward Bowdway
(Signature)

HAVE READ AND UNDERSTOOD THE WARNINGS

RELATIVE TO TITLE 18 U.S.C. 1001 AND 2071 PRINTED ON THIS FORM AND REQUEST TO EXAMINE THE CASE RECORD BEARING THE ABOVE SERIAL NUMBER OR NAME. I AGREE NOT TO REMOVE OR ALTER THE CONTENTS OF THIS FILE IN ANY MANNER WHATSOEVER AND NOT TO REMOVE THE FILE FROM THE ROOM DESIGNATED FOR PUBLIC EXAMINATION OF SUCH RECORDS.

<u>ED Bowdway</u> PRINT NAME	<u>1-17-95</u> DATE
<u>203 W. Roma</u>	
<u>PHX AZ. 85013</u> ADDRESS (PLEASE PRINT AND INCLUDE ZIP CODE)	

-WARNING-

Title 18 U.S. Code 1001. Statements or entries generally

Whoever, in any manner within the jurisdiction of any department or agency of the United States knowingly and willfully falsifies, conceals or covers up by any trick, scheme, or device a material fact, or makes any false, fictitious or fraudulent statements or representations, or makes or uses any false writing or document knowing the same to contain any false, fictitious or fraudulent statement or entry, shall be fined not more than \$10,000 or imprisoned not more than five years, or both.

-WARNING-

Title 18 U.S. Code 2071. Concealment, removal or mutilation generally

Whoever, willfully and unlawfully conceals, removes, mutilates, obliterates, or destroys, or attempts to do so, or, with intent to do so takes and carries away any record, proceeding, map, book, paper, document, or other thing, filed or deposited with any clerk or officer of any court of the United States, or in any public office, or with any judicial or public officer of the United States, shall be fined not more than \$2,000 or imprisoned not more than three years.

NOTICE!!

These documents have been scanned!

Do not place un-scanned documents beneath this notice!

Do not remove this notice from this file!

GPO Jacket No. 560-102
Print Order 61549
Rise Business Services, LLC
Job=AZ15 9/17/2019



Box Number= AZ15255



Claim Begin-End: AMC060858-AMC060858

6 Location Notices-Amendments and Supporting Documents



AZ15255-6

AMC060069-AMC060951

Notice of Mining Location

LODE CLAIM

TO ALL WHOM IT MAY CONCERN:

This Mining Claim, the name of which is the King Fraction

Mining Claim, situate on lands belonging to the United States of America and in which there are valuable mineral deposits, was entered upon and located for the purpose of exploration and purchase by

Golconda Chemical Co. by George B. McDewitt
Citizens of the United States of America

(Locator must either insert "a citizen of the United States," or "who has declared his intention to become a citizen of the United States")

the undersigned, on the 10th day of October, 19 79

The length of this claim is 1460 feet

and we claim 600 feet

in a width direction and

feet in a direction

from the center of the discovery shaft, at which this notice is posted, lengthwise of the claim, together with

feet in width of the surface grounds

on each side of the center of said claim. The general course of the lode deposit and premises is from the

southeast to the Northwest

The claim is situated and located in the Wallapai Mining District

in Mohave County, in the State of Arizona about 3 mi.

in a Southerly direction from Duval Open Pit Mine

& is situated in the SW 1/4 of the NW 1/4 Sec 6

T22N, R17W G&SR B&M.

The surface boundaries of the claim are marked upon the ground as follows: Beginning at 4"x4"x4' Road

Post which is SE Cor of claim where a 2"x2"x4' Post is
placed 2' inside claim w/loc. Notice

at a point in a direction feet from

the discovery shaft (at which this notice is posted), being in the center of the

end line of said claim, thence N40°50'E 300 feet to a 4"x4"x4' Road Post, being the

E. E. Center corner of said claim; thence N40°50'E 300 feet to a 4"x4"x4' Road Post

being at the N.E. RECEIVED corner of said claim; thence N49°10'W 1460 feet to a

B.L.M. AZ STATE OFFICE

4"x4"x4' Road. Post at the center of the

OCT 12 1979

N. E. Cor. end of said claim; thence

10:00 A.M.

540°50'W 300 feet to a 4"x4"x4' Post

PHOENIX, ARIZONA

being at the West End Ctr corner of said claim;

thence 540°50'W 300 feet to a 4"x4"x4' Post

at the NW Cor corner of said claim; thence

549°10'E 1460 feet to the place of beginning.

Dated and posted on the grounds, this 10th day of

October, 19 79

George B. McDewitt Agent
Golconda Chem. Co.

60858

MC
600'

PLAT
LOCATION KING FRACTION
GOLCONDA CHEMICAL CO.

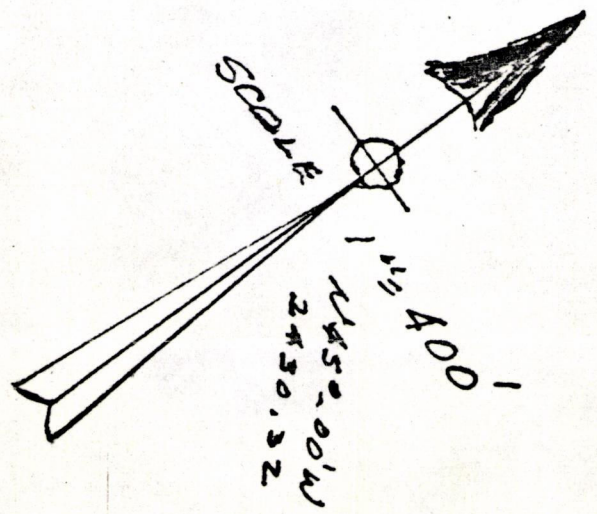
RECEIVED
B.L.M. AZ STATE OFFICE
OCT 12 1979
10:00 A.M.
PHOENIX, ARIZONA

King Fraction

GREEN LINNET

MONITOR

T22N, R17W
G&SR.B&M



FEE # 79 33542

Recorded at the Request of

George McDevitt
on OCT 11 '79 - 8 00 AM

in Book 577 of OFFICIAL RECORDS,
Page(s) 742-744

Records of Mohave County, Arizona.

Joan McCall
Mohave County Recorder

By Clarence Leavelle
Deputy 300

George B. McQuinn

Starizona

Mining, Milling and Development Company
712 E. Beale St. Kingman, Ariz. 86401 602 753-5754

Attn: Claims Recordation

United States Dept. of Interior
Bureau of Land Management
Angonia State Office
2400 Valley Bank Center
Phoenix, Ariz 85073



